



This is a digital copy of a book that was preserved for generations on library shelves before it was carefully scanned by Google as part of a project to make the world's books discoverable online.

It has survived long enough for the copyright to expire and the book to enter the public domain. A public domain book is one that was never subject to copyright or whose legal copyright term has expired. Whether a book is in the public domain may vary country to country. Public domain books are our gateways to the past, representing a wealth of history, culture and knowledge that's often difficult to discover.

Marks, notations and other marginalia present in the original volume will appear in this file - a reminder of this book's long journey from the publisher to a library and finally to you.

### **Usage guidelines**

Google is proud to partner with libraries to digitize public domain materials and make them widely accessible. Public domain books belong to the public and we are merely their custodians. Nevertheless, this work is expensive, so in order to keep providing this resource, we have taken steps to prevent abuse by commercial parties, including placing technical restrictions on automated querying.

We also ask that you:

- + *Make non-commercial use of the files* We designed Google Book Search for use by individuals, and we request that you use these files for personal, non-commercial purposes.
- + *Refrain from automated querying* Do not send automated queries of any sort to Google's system: If you are conducting research on machine translation, optical character recognition or other areas where access to a large amount of text is helpful, please contact us. We encourage the use of public domain materials for these purposes and may be able to help.
- + *Maintain attribution* The Google "watermark" you see on each file is essential for informing people about this project and helping them find additional materials through Google Book Search. Please do not remove it.
- + *Keep it legal* Whatever your use, remember that you are responsible for ensuring that what you are doing is legal. Do not assume that just because we believe a book is in the public domain for users in the United States, that the work is also in the public domain for users in other countries. Whether a book is still in copyright varies from country to country, and we can't offer guidance on whether any specific use of any specific book is allowed. Please do not assume that a book's appearance in Google Book Search means it can be used in any manner anywhere in the world. Copyright infringement liability can be quite severe.

### **About Google Book Search**

Google's mission is to organize the world's information and to make it universally accessible and useful. Google Book Search helps readers discover the world's books while helping authors and publishers reach new audiences. You can search through the full text of this book on the web at <http://books.google.com/>

*Di. 210*

*Bd. March, 1889.*

*KE 52*

*II*



**Harvard College Library**


THE GIFT OF


SAMUEL ABBOTT GREEN, M.D.,

OF BOSTON.


(Class of 1851).


*15 Jan. 1889.*












Price, 25 Cents.

THE BOSTON  
HORSE AND STREET  
RAILROAD  
GUIDE.



BOSTON:  
PUBLISHED BY EDWARD E. CLARK,  
41 WEST STREET.  
1887.

VISIT THE CENTRAL BRANCH

— OF —

# OAK GROVE FARM CO.

48 BOYLSTON STREET,

Where will always be found the

## CHOICEST BUTTER,

in 1-4 lb. Prints, 5 lb. Boxes, and Tubs, made fresh daily. Our Milk and Cream the best to be had, and delivered in Glass Jars in any part of Back Bay, South or West End, in time for breakfast; also,

## SAUSAGES OF OUR OWN MAKE,

and lastly, but not least, a full stock of

## FRESH FRUITS AND VEGETABLES,

in and out of the season.

---

FRENCH AND AMERICAN CANNED GOODS

AND CONSERVES AT DOWN TOWN PRICES.

---

**STRICTLY FRESH EGGS A SPECIALTY.**

---

Parlor is at the service of Ladies waiting for Back Bay or South End Cars.

W. W. SMITH, Manager.

# THE BOSTON

## HORSE AND STREET RAILROAD

# GUIDE: <sup>475-11</sup>

CONTAINING A COMPLETE LIST OF ALL THE STREET-CARS  
RUNNING IN AND OUT OF THE CITY, NAMING THE  
STREETS THROUGH WHICH THEY PASS;

ALSO

PUBLIC BUILDINGS, CHURCHES, THEATRES, HOTELS, APARTMENT  
HOUSES, DEPOTS, AND PRINCIPAL STORES ON  
THE DIFFERENT ROUTES.

### THE LIST

COMPRISES THE FOLLOWING ROADS:

METROPOLITAN, HIGHLAND, MIDDLESEX, SOUTH BOSTON,  
LYNN, CHARLES RIVER, AND CAMBRIDGE.



BOSTON:

PUBLISHED BY EDWARD E. CLARK,

Art Stationer and Engraver,


41 WEST STREET.

1886.



Copyright, 1886, by E. E. CLARK. *All rights reserved.*

Dir. 210



Dr. A. G. Steen.

# INDEX TO ROUTES.

## METROPOLITAN RAILROAD.

Route		PAGE
1	(Atlantic Avenue, New-York and New-England Depot, Lynn and Revere Beach, Rowe's and India Wharves)	15
"	2 (Atlantic-Avenue Transfer, Summer and Franklin Streets)	19
"	3 (Atlantic Avenue, Tremont Street, New-York and New-England Depot, Lynn and Revere Beach, Rowe's and India Wharves)	20
"	4 (Back-Bay Transfer)	23
"	5 (Back Bay, Clarendon and Marlboro' Streets, Public Garden, and Art Museum)	23
"	6 (Back Bay, Commonwealth Avenue and Vendome Hotel, Public Garden, Art Museum)	25
"	7 (Brookline, Tremont House)	26
"	8 (Brookline, Huntington Avenue)	28
"	9 (Chelsea Ferry, Hanover and Washington Streets, Post-Office Square, and Milk Street)	30
"	10 (Dartmouth Street, Northern Depots)	35
"	11 (Dartmouth Street, Chelsea Ferry)	38
"	12 (Dorchester <i>via</i> Grove Hall)	40
"	13 (Egleston Square, Forest Hills, and West-Roxbury Park)	44
"	14 (East Boston and Chelsea, Post-Office Square, and Milk Street)	48
"	15 (East Boston and Chelsea, Tremont Street)	51
"	16 (Field's Corner and Ashmont, Dorchester Avenue <i>via</i> Mount Pleasant)	55
"	17 (Jamaica Plain)	60
"	18 (Longwood Avenue <i>via</i> Huntington Avenue)	63
"	19 (Lenox Street and Depots, Tremont Street, Milk Street, and Post-Office Square)	66
"	20 (Milton and Dorchester Avenue, South Boston <i>via</i> Field's Corner)	70
"	21 (Meeting-House Hill, Upham's Corner <i>via</i> Mount Pleasant)	73
"	22 (Norfolk House, Northern and Eastern Depots, Milk Street, and Post-Office Square)	77
"	23 (Tremont Street, Northern and Eastern Depots, and Providence Depot)	82
"	24 (Upham's Corner <i>via</i> Mount Pleasant and Scollay Square)	86
"	25 (West End, Washington-street Route)	91
"	26 (West End, Tremont Street)	95
"	27 (Warren Street, Northern and Eastern Depots, Milk and State Streets)	97
"	28 (Warren Street, Northern and Eastern Depots <i>via</i> Bowdoin Square and Cornhill)	101

## HIGHLAND RAILROAD.

Route	1 (Columbus Avenue, Northern Depots)	107
"	2 (Columbus Avenue, Cornhill, and Northampton Street)	110
"	3 (Columbus Avenue and Eliot Street)	112
"	4 (Columbus Avenue, Albany and Old Colony Depots, Milk Street, and Post-Office Square)	113
"	5 (Shawmut Avenue and Dudley Street, Albany and Old Colony Depots)	115
"	6 (Shawmut Avenue and Blue-Hill Avenue <i>via</i> Hampden Street, Northern and Eastern Depots, Oakland Garden, and West-Roxbury Park)	117
"	7 (Shawmut Avenue and Dudley Street, Northern and Eastern Depots)	121
"	8 (Shawmut Avenue and Dudley Street, Cornhill and Temple Place)	122
"	9 (Shawmut Avenue and Dudley Street, Mount Pleasant and Blue-Hill Avenue, Cornhill and Temple Place)	125
"	10 (Shawmut Avenue, Warren Street, and Grove Hall <i>via</i> Cornhill and Temple Place)	127
"	11 (Shawmut Avenue, Warren Street and Grove Hall, Eliot Street and Temple Place)	128
"	12 (Shawmut Avenue and Dudley Street, Eliot Street and Temple Place)	131

## SOUTH BOSTON RAILROAD.

	PAGE
Route 1 (South Boston, Northern and Eastern Depots, Milk Street and Post-Office Square, Dorchester Street and State Street) . . . . .	135
“ 2 (South Boston, Scollay Square, Mount Washington, and Broadway) . . . . .	139
“ 3 (South Boston, Broadway, City Point, Federal Street, Milk Street, and Post-Office Square) . . . . .	142
“ 4 (South Boston, Bay View and Brattle Street, Old Colony and Albany Depots, Post-Office Square and State Street) . . . . .	144
“ 5 (South Boston, City Point, Park Square, and Dover Street) . . . . .	148
“ 6 (South Boston, Broadway, and K Street) . . . . .	151
“ 7 (South Boston, City Point, Brattle Street, State Street, and Post-Office) . . . . .	155
“ 8 (South Boston, Northern and Eastern Depots, Milk Street, Post-Office, State Street, and Dorchester Street) . . . . .	158

## MIDDLESEX RAILROAD.

Route 1 (Union Square, Somerville, Temple Place, and Washington Street) . . . . .	161
“ 2 (Winter Hill) . . . . .	166
“ 3 (Medford) . . . . .	170
“ 4 (Malden and Everett <i>via</i> Charlestown) . . . . .	174
“ 5 (Charlestown, Bunker-hill Monument, Navy Yard, Washington Street, Temple Place, and Northern Depots) . . . . .	178
“ 6 (Charlestown, Fall-River Line, Albany, Old Colony, Maine, and Fitchburg Depots) . . . . .	181
“ 7 (Charlestown, Everett Spring, and Woodlawn Cemetery) . . . . .	186

## BOSTON AND LYNN RAILROAD.

Route 1 (Chelsea, Washington Avenue) . . . . .	193
“ 2 (Revere, Revere Street, Revere) . . . . .	196
“ 3 (Chelsea, Woodlawn Cemetery, Charlestown Navy Yard) . . . . .	197
“ 4 (Broadway, Chelsea) . . . . .	200

## CHELSEA AND EAST BOSTON FERRIES.

Route 1 (Liverpool Street, East Boston) . . . . .	203
“ 2 (Lexington Street, East Boston) . . . . .	204
“ 3 (Winthrop Junction, Maverick and Central Squares) . . . . .	205
“ 4 (Chelsea Ferry, Bellingham Station) . . . . .	206


## CAMBRIDGE RAILROAD.

Route 1 (Cambridge, Main Street, Harvard and Park Squares. Transfer to Mount Auburn, North Avenue, and Brighton) . . . . .	209
“ 2 (Cambridge, Main Street, Harvard and Bowdoin Squares) . . . . .	211
“ 3 (Cambridge, Pearl Street, Bowdoin Square, and Putnam Avenue) . . . . .	212
“ 4 (Cambridge, Inman Street, and Broadway) . . . . .	214
“ 5 (Cambridge, Sparks Street, Harvard Square, and Broadway) . . . . .	215
“ 6 (Cambridge, Eighth Street, and Park Square) . . . . .	216
“ 7 (Cambridge, North Avenue, Harvard and Bowdoin Squares) . . . . .	217
“ 8 (Arlington and Cambridge, Bowdoin Square, Central and Harvard Squares) . . . . .	220
“ 9 (Cambridge, Mount Auburn, Watertown, and Newton) . . . . .	221
“ 10 (Cambridge, Mount Auburn <i>via</i> Garden Street) . . . . .	224
“ 11 (Cambridge, Oak Square, Brighton, Beacon Park, and Allston) . . . . .	225
“ 12 (Cambridge, River Street, Brighton, Beacon Park, and Allston) . . . . .	228
“ 13 (Cambridge, Prospect Street, Scollay and Central Squares, and Cambridgeport) . . . . .	228
“ 14 (Cambridge, Baldwin Street, Scollay and Inman Squares) . . . . .	231
“ 15 (Cambridge, Harvard Square <i>via</i> East Cambridge and Scollay Square), . . . . .	232
“ 16 (Cambridge, Clarendon Hills, West Somerville) . . . . .	232
“ 17 (Cambridge, Dover Street, West Somerville) . . . . .	235
“ 18 (Cambridge, Dover Street <i>via</i> Somerville Avenue, Park Square, and Middlesex Court House) . . . . .	235
“ 19 (Cambridge, North Brighton <i>via</i> Western Avenue) . . . . .	238
“ 20 (Cambridge, Harvard and Scollay Squares) . . . . .	240
“ 21 (Cambridge, Brighton, Barry's Corner, Broadway) . . . . .	243



CHARLES-RIVER RAILROAD.

	PAGE
Route 1 (Harvard and Park Squares) . . . . .	247
" 2 (Harvard and Bowdoin Squares, Main Street, Central and Harvard Squares) . . . . .	249
" 3 (Kirkland Street, Harvard and Park Squares, Boston Common, Agassiz Museum) . . . . .	249
" 4 (Spring Hill, Inman and Union Squares, Boston Common, and Park Square) . . . . .	251
" 5 (Spring Hill, Union and Bowdoin Squares, Cambridge, Somerville, and Boston) . . . . .	252
" 6 (Porter's Station, Bowdoin and Inman Squares, Beacon Street, Cambridge, Somerville, and Boston) . . . . .	253
" 7 (Cottage Farms, Brookline Street, and Cambridgeport) . . . . .	255
" 8 (Union Square, Webster Avenue, Cambridge, Somerville, and Boston), . . . . .	256
INDEX TO STREETS . . . . .	259-282




## SIGNIFICATION OF CHARACTERS.


---

† is placed before all Theatres, Concert Halls, etc.

One star (\*), two stars (\*\*), three stars (\*\*\*), all mean to refer back to some particular point named.



ROUTES OF CARS  
ON THE  
METROPOLITAN RAILROAD.



# BOSTON HORSE-RAILROAD GUIDE.

## ATLANTIC AVENUE.

New-York and New-England Depot, Lynn and Revere Beach, Rowe's and India Wharves.

*Route 1. Metropolitan R.R. Olive Car. Every Half Hour.*

Route begins at Bartlett-street Stable, off Washington Street, Highlands.

HAWTHORNE AVE.  
CLIFF ST.  
Hotel Dartmouth. DUDLEY ST.

ZEIGLER ST.  
WARREN ST.  
PALMER ST.

Old Burial Ground.

FELTON PL.  
EUSTIS ST.  
NAWN ST.  
HUNNEMAN ST.

THORNDIKE ST.

NEWCOMB ST.  
WALNUT PL.  
CAMDEN PL.  
NORTHAMPTON ST.

E. CHESTER PK.  
E. SPRINGFIELD ST.

WORCESTER SQ.  
Headquarters of 1st Mass. Infantry.  
E. CONCORD ST.  
City Hospital on Harrison Ave.   
Station A, P.O.

E. NEWTON ST.  
Conservatory of Music.

WASHINGTON STREET.

BARTLETT ST.  
GROSVENOR PL.  
DUDLEY ST. } 1st Universalist Ch.,  
Rev. A. J. Patterson.

ROXBURY ST.  
VERNON ST.  
RUGGLES ST.  
WINSLOW PL.

ADAMS PL.  
WILLIAMS ST. Hotel Comfort.  
MADISON ST.  
BALL ST.

ARNOLD ST.  
WOODBURY ST.

DERBY PL.  
CLIFTON PL.  
WORCESTER PL.

LENOX ST. Washington Market.  
WILLARD PL.  
CAMDEN ST.  
NORTHAMPTON ST.

West-End and Back-Bay cars.  
CHESTER PK. Hotel Alexandra.  
SPRINGFIELD ST.  
Commonwealth Hotel.

WORCESTER ST. Normal Art School.  
CONCORD ST. Hotel Chatham.

RUTLAND ST.  
NEWTON ST.  
 Ch. of the Unity, Rev. M. J. Savage.

An index () before any place indicates that the street on line, or directly above, leads to that place.

## Franklin Sq.

E. BROOKLINE ST.  
E. CANTON ST.

Hotel Dighton.

Police Station 5.

E. DEDHAM ST.

MALDEN ST.

Catholic Cathedral.

UNION-PARK ST.

OLIVE PL.  
WALTHAM ST.

ROLLINS ST.

Hotel Oregon.

S. MAY ST.  
MECHANICS ROW.  
BARRY CT.  
COTTAGE PL.  
PERRY ST.  
ASHLAND PL.

Rockingham House.

Columbia Rink.

Metropolitan House.

Williams Market. DOVER ST.

Windsor Theatre. †

DECATUR ST.  
FLORENCE ST.

DAVIS ST.  
ASYLUM ST.

Home for Aged Women.

LOVERING PL.

Catholic Church. MOTTE ST.

INDIANA ST.

BROADWAY.  
PINE ST.

Hotel St. Belmar.

OAK ST.

BENNET ST.

Continental Clothing House. } HARVARD ST.  
New Marlboro' Hotel.

KNEELAND ST.  
Albany and Old Colony Depots. †

George A. Fenno & Co., } BEACH ST.  
Clothing Store.

Comer's Commercial School.

## Blackstone Sq.

BROOKLINE ST.  
CANTON ST.

DEDHAM ST. } Draper & Hall's  
Riding School.

PELHAM ST.

Hotel Arlington.  
Hotel St. George.

UNION-PARK ST.

S. Congregational Ch.,  
Rev. E. E. Hale.  
Boston Penny Savings Bank.

WALTHAM ST.

Continental Hotel.

LELAND PL.  
WELLS PL.  
ACTON ST.  
MEDFORD CT.

GROTON ST.

Massachusetts College of Pharmacy.  
DOVER ST.

GARLAND ST.  
WATERFORD ST.  
H. R. Plimpton & Co., Furniture.  
CHAPMAN ST.  
LUCAS ST.

COBB ST. Hotel Ashton.  
CASTLE ST. } Wells Memorial  
and Casino.

ORANGE ST.  
INDIANA PL.  
OHIO ST.  
PLEASANT ST.  
WARRENTON ST.

FLORAL PL. } Doogue's  
Greenhouse.  
COMMON ST.  
HOLLIS ST. † Hollis-St. Theatre.  
DIX PL.

ELIOT ST. Providence Depot.

LA GRANGE ST.

† World's Museum.

WASHINGTON STREET.

WASHINGTON STREET.



R. B. Brigham & Co., Saloon.  
 O F. Sage, Trunk Store. ESSEX ST.  
 Bryant & Stratton's Com'l School.  
 Globe Theatre. †  
 Union Institution } HAYWARD PL.  
 for Savings. }  
 NORFOLK PL.  
 John H. Pray, Sons, & Co., Carpets.

R. H. White & Co., Dry Goods.  
 White, Smith, & Perry, Music Store.  
 BEDFORD ST.  
 L. P. Hollander & Co., Tailor.  
 Richard Schwarz, Toy Store.  
 C. A. W. Crosby, } AVON ST.  
 Jeweller. }  
 Jordan, Marsh, & Co.  
 A. Shuman & Co., Clothing.  
 Shreve, Crump, & } SUMMER ST.  
 Low, Jewellers. }

C. F. Hovey & Co.  
 CHAUNCY ST. \*  
 KINGSTON ST.  
 SOUTH ST.

New-York and New-England Depot.  
 Boston and Winthrop Shore }  
 Railroad and Ferry. }  
 Lynn Depot.  
 Rowe's Wharf.  
 Portland Steamers.  
 India Wharf.

WASHINGTON STREET.

SUMMER ST.

ATLANTIC AVE.

BOYLSTON SQ.  
 Boylston Market.  
 BOYLSTON ST. \* } Y. M. C. Union.  
 Hotel Newbury.  
 International Hotel.  
 † Park Theatre.  
 Bailey & Co, Five-cent Store.

FAYETTE CT.  
 J. B. Barnaby & Co., Clothing Store.  
 AVERY ST.

Doc, Hunnewell, & Co., Furniture.  
 New Adams House.  
 R. Hollings & Co., Gas Fixtures.  
 † Bijou Theatre.  
 † Boston Theatre.  
 WEST ST. } Bigelow, Kennard, &  
 Co., Jewellers.  
 Partridge, Toys, etc.

TEMPLE PL. } Beal, Higgins, & Hen-  
 derson, Dry Goods.  
 B. A. Hersey, Diamond Jeweller.  
 Oliver Ditson & Co., Music Store.  
 WINTER ST. } H. H. Tuttle & Co.,  
 Shoe Store.

HAWLEY ST.  
 ARCH ST.  
 OTIS ST.  
 DEVONSHIRE ST.  
 HIGH ST.  
 FEDERAL ST.

CONGRESS ST.  
 PEARL ST.  
 OLIVER ST.  
 BROAD ST.  
 INDIA SQ.  
 INDIA ST.

**End of Inward Route.**

Return the same way as far as Chauncy Street \*, then turn into Chauncy Street, and go as follows. Refer back to corresponding \*, Chauncy Street (above).

AVON PL.  
 BEDFORD ST.  
 EXETER PL.  
 ESSEX ST.

BEACH ST.  
 KNAPP ST.  
 KNEELAND ST.

Catholic Church, } HARVARD ST.  
 Rev. M. Harkins. }

CHAUNCY ST.

HARRISON AVE.

BEDFORD ST.  
 ROWE PL.  
 ESSEX ST.

OXFORD PL.  
 BEACH ST.  
 KNEELAND ST.  
 HARVARD ST.

{ Harvard Baptist Church,  
 Rev. J. H. Gunning.

An index (\*\*) before any place indicates that the street on line, or directly above, leads to that place.

BENNET ST.	HARRISON AVENUE.	OAK ST.
NASSAU ST.		BROADWAY.
OAK ST.		WAY ST.
MAPLE PL.		SENECA ST.
PINE ST.		ONEIDA ST.
BROADWAY.		OSWEGO ST.
INDIANA ST.		GENESEE ST.
		ROCHESTER ST.
		TROY ST.
MOTTE ST.	DOVER ST.	DOVER ST.
LOVERING PL.		
ASYLUM ST.		
DAVIS ST.		
FLORENCE ST.		
DECATUR ST.		
GLoucester PL.		

From Dover Street turn into Washington Street, and go straight out to Bartlett-street stable, as on inward route. For streets, etc., refer back to Dover Street \*\* (p. 16), inward route.

An index (~~of~~) before any place indicates that the street on line, or directly above, leads to that place.

ATLANTIC-AVENUE TRANSFER.

Summer and Franklin Streets.

Route 2. Metropolitan R.R. Olive Car. Every Five Minutes.

Route as follows:—

HAWLEY ST. Lockwood & Brooks, Publishers.]	FRANKLIN ST.	HAWLEY ST. Boston and Sandwich Glass Co.
ARCH ST. Clark, Adams, & Clark, Crockery.]		ARCH ST.
DEVONSHIRE ST. Abram French & Co., Crockery.]		DEVONSHIRE ST.
FEDERAL ST.		FEDERAL ST. { Jones, McDuffee, & Stratton, Crockery.
CONGRESS ST.		CONGRESS ST.
PEARL ST.		PEARL ST. OLIVER ST.
WENDELL ST.	OLIVER ST.	WENDELL ST.
HIGH ST. <div style="border: 1px solid black; padding: 2px; display: inline-block;">Fort Hill Square.</div>	EAST HIGH ST.	HAMILTON ST.
HIGH ST.		BROAD ST.
WASHINGTON PL. PURCHASE ST.		
OLIVER ST. PEARL ST. CONGRESS ST.	ATLANTIC AVE.	India Wharf. Rowe's Wharf. Lynn Depot. Boston and Winthrop Shore Railroad and Ferry.  New-York and New-England Depot.
FEDERAL ST. HIGH ST. DEVONSHIRE ST. OTIS ST. ARCH ST. HAWLEY ST.	SUMMER ST.	SOUTH ST. KINGSTON ST.  CHAUNCY ST. C. F. Hovey & Co., Dry Goods. WASHINGTON ST. [Shreve, Crump, & Low, Jewellers.
Macullar, Parker, & Co., Clothing. Weeks & Potter, Druggists.	WASHINGTON ST.	B. W. Currier, Clothing. Bent & Bush, Hats and Furs.
FRANKLIN ST.		BROMFIELD ST.

End of Route.

An index (49) before any place indicates that the street on line, or directly above, leads to that place.



<p>UPTON ST. UNION PK.</p> <p>WALTHAM ST. HANSON ST. MILFORD ST. DWIGHT ST. DOVER ST.</p> <p>Hotel Chapman. ↗ CHAPMAN ST. Hotel Addison.</p> <p>PAUL ST. CASTLE ST.</p> <p>Brigham's Creamery. INDIANA PL.</p> <p>PLEASANT ST. SHAWMUT AVE. COMMON ST.</p> <p>Hollis-St. Theatre. ↗ HOLLIS ST.</p> <p>ELIOT ST.</p> <p>Hotel Lagrange. LA GRANGE ST. Dr. De Beer's Turkish Baths. Hotel Boylston. BOYLSTON ST. *</p> <p>Franklin Savings Bank. { TAMWORTH ST. Y. M. C. Union. Boylston Hall. Boylston Market.</p> <p>Sage's Trunk Store. ESSEX ST. Bryant &amp; Stratton's Com'l School. Globe Theatre. † Union Institute } HAYWARD PL. for Savings.</p> <p>NORFOLK PL.</p> <p>John H. Pray &amp; Sons, Carpets. Farnsworth &amp; Co., Hatters.</p> <p>R. H. White &amp; Co. White, Smith, &amp; Perry, Music Store.</p> <p>BEDFORD ST.</p> <p>L. P. Hollander, Tailor. Richard Schwartz, Toys. C. A. W. Crosby, Jeweller. AVON PL. Jordan, Marsh, &amp; Co. N. G. Wood &amp; Son, Jewellers. A. Shuman, Clothing. Shreve, Crump, &amp; } SUMMER ST. Low, Jewellers. }</p> <p>C. F. Hovey &amp; Co. CHAUNCY ST. KINGSTON ST.</p> <p>SOUTH ST.</p>	<p>THEMONT STREET.</p> <p>BOYLSTON ST.</p> <p>WASHINGTON ST.</p> <p>SUMMER ST.</p>	<p>UNION PK. ↗ { Boys' High and Latin Schools. Hotel St. Cloud.</p> <p>CLARENDON ST. MONTGOMERY ST. † Battle of Gettysburg. Clarendon Hotel.</p> <p>BERKELEY ST. } Odd Fellows' Hall. Berkeley Hall.</p> <p>APPLETON ST. CHANDLER ST.</p> <p>CHURCH ST. JEFFERSON ST. PLEASANT ST. WARRENTON ST. Children's Mission.</p> <p>SEAVER PL. Creighton House.</p> <p>ELIOT ST. ↗ Providence Depot. VAN RENSSELAER PL. [Hotel Van Rensselaer. BOYLSTON ST. Hotel Pelham.</p> <p>Masonic Temple.</p> <p>BUMSTEAD CT.</p> <p>Hotel Newbury. International Hotel. † Park Theatre. Bailey's Five-cent Store. Barnaby's } Clothing Store.</p> <p>FAYETTE CT. }</p> <p>AVERY ST. New Adams House. R. Hollings, Gas Fixtures. † Bijou Theatre. † Boston Theatre. Dobson's Carpet Store. Bigelow &amp; Kennard, } Jewellers.</p> <p>WEST ST. }</p> <p>W. H. Zinn's Connecting Store.</p> <p>*TEMPLE PL. Beal, Higgins, &amp; Henderson. B. A. Hersey, Diamond Jeweller. Oliver Ditson, Music Store.</p> <p>WINTER ST. Tuttle's Shoe Store.</p> <p>HAWLEY ST. ARCH ST. OTIS ST. DEVONSHIRE ST. HIGH ST. FEDERAL ST.</p>
---------------------------------------------------------------------------------------------------------------------------------------------------------------------------------------------------------------------------------------------------------------------------------------------------------------------------------------------------------------------------------------------------------------------------------------------------------------------------------------------------------------------------------------------------------------------------------------------------------------------------------------------------------------------------------------------------------------------------------------------------------------------------------------------------------------------------------------------------------------------------------------------------------------------------------------------------------------------------------------------------------------------------------------------------------------------------------------------------------------------------------------------------------------------------------------------------------------------------------------------------------------------------	------------------------------------------------------------------------------------	-----------------------------------------------------------------------------------------------------------------------------------------------------------------------------------------------------------------------------------------------------------------------------------------------------------------------------------------------------------------------------------------------------------------------------------------------------------------------------------------------------------------------------------------------------------------------------------------------------------------------------------------------------------------------------------------------------------------------------------------------------------------------------------------------------------------------------------------------------------------------------------------------------------------------------------------------------------------------------------------------------------------------------------------------------------------------------------------------------------------------------------------------------------------------------------------------------------------------------------------------------

An index (↗) before any place indicates that the street on line, or directly above, leads to that place.

New-York and New-England Depot.	ATLANTIC AVE.	CONGRESS ST.
Boston and Winthrop Shore } Railroad and Ferry. }		PEARL ST.
Lynn Depot.		OLIVER ST.
Rowe's Wharf.		BROAD ST.
Portland Steamers.		INDIA SQ.
India Wharf.		INDIA ST.

**End of Inward Route.**

Return the same way as far as Temple Place, then turn. Refer back to \* Temple Place, on inward route (p. 21).

Beal, Higgins, & Henderson, } Dry Goods. }	TEMPLE PL.	W. H. Zinn's Store.	
Simpson's Glove Store.		{ Thayer, McNeil, & Hodgkins' Shoe Store.	
PASSAGE WAY.		Emerson's Trimming Store.	
Ober's Restaurant. [69]		Weber's Saloon.	
Provident Institution for Savings.		Dooling's Saloon.	
R. H. Stearns, New } TREMONT ST.		TREMONT ST.	
Trimming Store. }			
		WEST ST.	Conservatory of Music.
			† Chickering Hall.
			Pianoforte Stores.
	MASON ST.	Knickerbocker Building.	
		Raymond & Fox, Grocers.	
	HEAD PL.		
Hotel Pelham. BOYLSTON ST.	BOYLSTON ST.	† Masonic Temple.	
*	*		

From here, keep straight on Tremont Street to starting-point. For route, etc., refer back to Boylston St. \*\* on inward route (p. 21).

An index (69) before any place indicates that the street on line, or directly above, leads to that place.

LEARNED'S  
**SOUTH END**  
Real Estate Agency.

---

SOLE ATTENTION GIVEN  
TO RENTING AND SELLING  
SOUTH END REAL ESTATE.

---

Rents Collected,  
Mortgages Negotiated.

---

F. M. LEARNED,  
No. 674 I-2 Tremont Street.

(Corner Newton Street.)

CAPT. BERTRAM'S MOCHA.

OLD GOVERNMENT JAVA.

PLANTATION CEYLON.



33 CTS. PER LB.



CAFÉ DES INVALIDES.

CAFÉ DES CONNOISSEURS.

---

S. S. PIERCE & Co.,

IMPORTERS AND GROCERS,

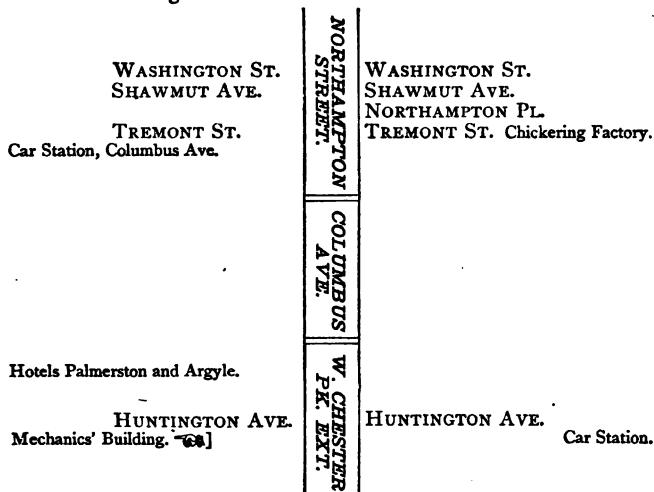
COR. TREMONT AND COURT STS.



**BACK-BAY TRANSFER.**

*Route 4. Metropolitan R.R. Light Blue Car. Every Twenty Minutes.*

Runs from Northampton Street, corner of Washington, and connects with the Back-bay cars at car-station, corner of W. Chester Park and Huntington Avenue.



*End of Transfer.*

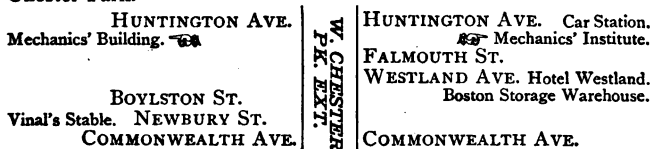
Take Back Bay cars from here. *Checks given.*

**BACK BAY.**

Clarendon and Marlboro' Streets, Public Garden, and Art Museum.

*Route 5. Metropolitan R.R. Light Blue Car. Every Five Minutes.*

Route begins at car-station, corner of Huntington Avenue and W. Chester Park.



An index () before any place indicates that the street on line, or directly above, leads to that place.

Algonquin } Club. } HEREFORD ST. GLOUCESTER ST. FAIRFIELD ST. EXETER ST. * DARTMOUTH ST.	MARLBORO ST.	HEREFORD ST. GLOUCESTER ST. FAIRFIELD ST. EXETER ST. * DARTMOUTH ST. * CLARENDON ST.
Hotel Hamilton. COMMONWEALTH AVE. NEWBURY ST. Hotel Guilford. Hotel Bristol. } BOYLSTON ST. Brunwick } Hotel. } CLARENDON ST. Y.M.C. Association. Hotel Berkeley. } BERKELEY ST.	CLARENDON ST.	COMMONWEALTH AVE. NEWBURY ST.
Notman, } Photographer. } Williams & Everett, Art Store. } CHURCH ST.	* BOYLSTON STREET.	Gymnasium. Institute of Technology. } BERKELEY ST. } Natural History Rooms. ARLINGTON ST. [Unitarian Ch., Rev. Brooke Hereford.
Columbus Ave. } Providence Depot. } Women's } Industrial Union. } Central Club. } PARK SQ. CARVER ST.	BOYLSTON STREET.	Public Garden. CHARLES ST.
Public Library. Hotel Pelham. } Hotel Boylston. } Masonic Temple. } HEAD PL. Knickerbocker Building. Raymond & Fox, Grocers. Evans House. Bliss & Perkins, Gas Fixtures. MASON ST.	BOYLSTON STREET.	Common. Common.
Chickering Hall. } Pianoforte Stores. } WEST ST. E. J. States, Art Needlework. R. H. Stearns's New } Store, Trimmings. } Temple Pl. St. Paul's Church, Rev. F. Courtney. N. D. Whitney, } Thread Store. } WINTER ST. Copeland's, Confectioner.	TREMONT STREET.	Old Burial Ground. PARK ST. } Park-street Church. } Rev. J. L. Withrow. [Notman & Co., Photographers. [Rand & Crane, Jewellers.
Music Hall } Entrance. } HAMILTON PL. BROMFIELD ST. Horticultural Hall. } BOSWORTH ST. Butler's Store. Tremont Temple. } Parker House. } City Hall. } SCHOOL ST. King's Chapel, Rev. H. W. Foote.	TREMONT STREET.	Old Burial Ground. Tremont House. BEACON ST. } Jackson & Co., } Hats and Furs. [Unitarian and Cong'l Buildings. Houghton & Dutton's Pavilion. Suffolk Savings Bank

An index (A) before any place indicates that the street on line, or directly above, leads to that place.

# THE VICTORIA,

DARTMOUTH STREET, CORNER NEWBURY.

---

→ EUROPEAN + PLAN. ←

---

*This new and elegantly appointed Hotel is now open for transient or permanent guests.*

*The Restaurant is of the highest order and together with the Private Dining Rooms for the accommodation of parties is open until midnight.*

*Families supplied from its larder at all hours of the day and evening.*

*Take Back Bay Cars.*

BARNES & DUNKLEE, PROP'S.

CHAS. A. GLEASON, Manager.

1886.

---

# THE BRUNSWICK,

BOYLSTON STREET, CORNER CLARENDON.

---

→ AMERICAN + PLAN. ←

---

*One of the finest hotel structures in the world. Opposite Trinity (Phillips Brooks') Church and Institute of Technology, and near New Old South, Art Museum, Art Club, Chauncy Hall School, Etc.*

*Take Dartmouth, Longwood, Brookline, Huntington Avenue, or Back Bay Cars; they all pass the Hotel.*

BARNES & DUNKLEE, PROP'S.



# The Vendome,

CORNER COMMONWEALTH AVE. AND DARTMOUTH ST.

—===== BOSTON. —=====

The Hotel Vendome is one of the largest and finest hotel structures in this country. Its elegance, spaciousness, sanitary excellence, and unequalled location make it most desirable for transient visitors and tourists. It is also peculiarly attractive as a residence for ladies and families.

C. H. GREENLEAF & CO., Proprietors.

B L E  
M. Nabe & Co.



MANUFACTURERS OF

Grand, Upright and Square

---

❖ PIANOS ❖

---

UNEQUALLED IN TONE, TOUCH,  
WORKMANSHIP, and DURABILITY.

---

E. W. TYLER, Agent, 178 Tremont St.

\* ————— THE ————— \*

# CHICKERING

## PIANO



*Still maintains its supremacy, and 73,000 instruments have been made since the commencement of its manufacture in 1823.*

◇ GRAND SQUARE <sup>AND</sup> UPRIGHT PIANOS FOR SALE. ◇


*Pianos of any manufacture taken in exchange.*


*Second-Hand Pianos constantly for sale.*

PIANOS TO RENT BY

# CHICKERING & SONS,

152 Tremont St., Boston. { WAREROOMS: { 130 Fifth Ave., New York.

Suffolk Probate Court.  
 Boston Museum.†  
 S. S. Pierce & Co., Grocers.  
 Adams Express.  COURT ST.



Papanti's Dancing Hall.  
 PEMBERTON SQ. { Rogers' Shoe Store.

CORNHILL.  
 Crawford House.  
 Quincy House.  BRATTLE ST.  
 Oriental Tea Store.

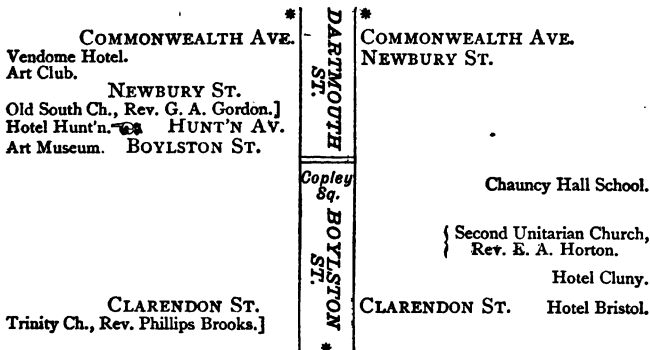
**End of Route. Return the same way.**

**BACK BAY.**

Commonwealth Ave. and Vendome Hotel. Public Garden, Art Museum.

*Route 6. Metropolitan R.R. Light Blue Car.  
 Every Five Minutes.*

Route begins at car-station, corner of Huntington Avenue and W. Chester Park, and corresponds with Back-Bay Clarendon-street route (Route 5) as far as Dartmouth Street, where it turns. See same \*\*, Dartmouth Street, on that route (p. 24). From there, route is as follows:—



Route continues from here \* the same as the Back-Bay Clarendon-street, to Scollay Square, where the route ends. See same \*, p. 24.

*Return route* is Tremont, Boylston, Dartmouth, Marlboro', etc.

An index () before any place indicates that the street on line, or directly above, leads to that place.

## BROOKLINE.

Tremont House.

Route 7. Metropolitan R.R. Buff Car. Every Ten Minutes.

Route begins at Morris Avenue, leading off Francis Street, Brookline.

	PEARL ST.		MORRIS AVE.
	WALTER AVE.		BROOKLINE AVE.
	POND AVE.		
	PARKER HILL AVE.		DOWNER ST.
	HEATH ST.		HEATH ST.
Hillside House.	WAIT ST.		WAIT ST. Neuchatel Apartments.
			GENEVA ST.
			LUCERNE ST. Catholic Church.
			PHILLIPS ST.
	SEWELL PL.		SHERBROOK PL.
	PARKER ST.		PARKER ST.
	MORTON PL.		
	TERRACE ST.		GURNEY ST.
Metropolitan	Horse-Railroad Stables.		{ Roxbury Crossing,
	PYNCHON ST.		{ Boston and Providence Railroad.
	TEXAS AVE.		
St. John's Prot. Epis. Ch.,	CLAY ST.		STATION ST.
Rev. G. S. Converse.			PRENTISS ST.
			COTTAGE PL.
	MARKET PL.		TREMONT PL.
	VERNON ST.		RIVERSIDE ST.
			CULVERT ST. Hotel Girard.
	CULVERT ST.		
	RUGGLES ST.		
	HOWE'S CT.		MEDFORD PL.
	WESTON ST.		WALPOLE ST.
	FEILING PL.		Boston Base-ball Grounds.
			CUNARD ST.
	STERLING ST.		COVENTRY ST.
			BURKE ST.
	CABOT ST.		BENTON ST.
	HAMMOND ST.		
	KENDALL ST.		Lenox-street Stables.
	LENOX ST.		
	NORTHFIELD ST.		CAMDEN ST.
New South Church,	CAMDEN ST.		NORTHAMPTON ST.
Rev. G. H. Young.			W. CHESTER PK.
			W. SPRINGFIELD ST.
	NORTHAMPTON ST.		
	CHESTER SQ.		
	SPRINGFIELD ST.		

An index (~~is~~) before any place indicates that the street on line, or directly above, leads to that place.



WORCESTER ST.  
 M. E. Church, }  
 Rev. W. N. Brodbeck. } CONCORD ST.  
 RUTLAND ST.  
 NEWTON ST.  
 Church of the Unity, }  
 Rev. M. J. Savage. }  
 PEMBROKE ST.  
 BROOKLINE ST.  
 Shawmut Church, Rev. W. E. Griffis. ]  
 CANTON ST.  
 Draper & Hall, }  
 Riding School. } DEDHAM ST.  
 UPTON ST.  
 UNION PK.  
 WALTHAM ST.  
 HANSON ST.  
 MILFORD ST.  
 DWIGHT ST.  
 DOVER ST.  
 Hotel Chapman. CHAPMAN ST.  
 Hotel Addison.  
 PAUL ST.  
 CASTLE ST.  
 Brigham's Creamery.  
 INDIANA PL.  
 PLEASANT ST.  
 SHAWMUT AVE.  
 COMMON ST.  
 Hollis-st. Theatre. }  
 } HOLLIS ST.  
 ELIOT ST.  
 Hotel La Grange. LA GRANGE ST.  
 Hotel Boylston.  
 Theatres. }  
 } BOYLSTON ST.  
 Masonic Temple.  
 Knickerbocker Building. HEAD PL.  
 Raymond & Fox, Grocers.  
 Evans House.  
 Bliss & Perkins, Gas Fixtures.  
 MASON ST.  
 Chickering Hall. }  
 } WEST ST.  
 E. J. States, Art Needlework.  
 R. H. Stearns, }  
 Trimming Store. } TEMPLE PL.  
 St. Paul's Church, Rev. F. Courtney.  
 N. D. Whitney, }  
 Thread Store. } WINTER ST.  
 Copeland, Confectioner.  
 Music Hall. }  
 } HAMILTON PL.  
 Horticult'l Hall. }  
 W. S. Butler & Co., }  
 Fancy Goods. } BOSWORTH ST.  
 Tremont Temple. }

TREMONT STREET.

TREMONT STREET.

WORCESTER ST.  
 Hotel Worcester.  
 CONCORD SQ.  
 Hotel Rutland.  
 RUTLAND SQ.  
 W. NEWTON ST. }  
 } Fox Brothers,  
 } Grocers.  
 W PEMBROKE ST.  
 W. BROOKLINE ST.  
 W. CANTON ST.  
 DARTMOUTH ST.  
 UNION PK. }  
 } Boys' Latin and  
 } High Schools.  
 } Hotel St. Cloud.  
 CLARENDON ST.  
 MONTGOMERY ST.  
 } Battle of Gettysburg.  
 } Clarendon Hotel.  
 BERKELEY ST. }  
 } Odd Fellows' Hall.  
 } Berkeley Hall.  
 APPLETON ST.  
 CHANDLER ST.  
 CHURCH ST.  
 JEFFERSON ST.  
 PLEASANT ST.  
 WARRENTON ST. }  
 } Children's  
 } Mission.  
 SEAVER PL.  
 Creighton House.  
 ELIOT ST. }  
 } Providence Depot.  
 VAN RENSSELAER PL.  
 Hotel Van Rensselaer.  
 BOYLSTON ST. }  
 } Hotel Pelham.  
 Common.  
 PARK ST. }  
 } Park-street Church,  
 } Rev. John L. Withrow.  
 } [ Notman Photographic Co.  
 Old Burial Ground.  
 Tremont House.

End of Route. Return the same way.

An index ( ) before any place indicates that the street on line, or directly above, leads to that place.



Hotel Boylston.

BOYLSTON ST.

Masonic Temple.†

Knickerbocker Building. HEAD PL.

Raymond & Fox, Grocers.

Evans House.

MASON ST.

Chickering Hall.†

Conservatory of Music. WEST ST.

E. J. States, Art Needlework.

R. H. Stearns, { TRIMMING STORE. } TEMPLE PL.

St. Paul's Ch., Rev. F. Courtney.

N. D. Whitney, { THREAD STORE. } WINTER ST.

Copeland, Confectioner.

Music Hall.† ~~ca~~ HAMILTON PL.

BROTFIELD ST.

Horticultural Hall.†

W. S. Butler & Co., { FANCY GOODS. } BOSWORTH ST.

Tremont Temple.†

TREMONT ST.

Common.

PARK ST. { Park-street Church,  
Rev. John L. Withrow.  
Notman Photographic Co.  
Rand & Crane, Jewellers.

Tremont House.

*End of Inward Route. Return the same way.*

An index (~~ca~~) before any place indicates that the street on line, or directly above, leads to that place.

## CHELSEA FERRY.

Hanover and Washington Streets, Post-Office Square, and Milk Street.

Route 9. Metropolitan R.R. Red Car. Every Five to Ten Minutes.

Route begins at Eliot Square, off Dudley Street, Boston Highlands.

Norfolk House.	HIGHLAND ST.	Eliot Sq.	Unitarian Ch., Rev. J. DeNormandie.	
Hotel Eliot.	BARTLETT ST.	DUDLEY ST.	PUTNAM ST.	
	LAMBERT AVE.			
Dillaway School.	KENILWORTH ST.			
	KENILWORTH ST.			
Hotel Dunbar.	WASHINGTON ST.			Dudley-street School.
Hotel Dartmouth.	DUDLEY ST.			Universalist Ch., Rev. A. J. Patterson.
	ZEIGLER ST.			
	WARREN ST.			
Old Burial Ground.	FELTON PL.			* ROXBURY ST.
	EUSTIS ST.			VERNON ST.
	NAWN ST.		RUGGLES ST.	
	HUNNEMAN ST.		WINSLOW PL.	
	GARFIELD PL.		ADAMS PL.	
	THORNDIKE ST.		WILLIAMS ST. Hotel Comfort.	
	NEWCOMB ST.		MADISON ST.	
	WALNUT PL.		BALL ST.	
	LENOX PL.		ARNOLD ST.	
	NORTHAMPTON ST.		WOODBURY ST.	
	E. CHESTER PK.		DERBY PL.	
	E. SPRINGFIELD ST.		CLIFTON PL.	
	WORCESTER SQ.		WORCESTER CT.	
Headquarters of 1st Mass. Infantry.]			LENOX ST. Washington Market.	
City Hospital.	E. CONCORD ST.		WILLARD PL.	
Station A, P. O.			CAMDEN ST.	
Conservatory of Music.	E. NEWTON ST.		NORTHAMPTON ST.	
			[West-End and Back-Bay Cars.	
			CHESTER PK. Hotel Alexandra.	
			SPRINGFIELD ST.	
			Commonwealth Hotel.	
			WORCESTER ST.	
			Normal Art School.	
			CONCORD ST. Hotel Chatham.	
			RUTLAND ST.	
			NEWTON. Ch. of the Unity, Rev. M. J. Savage.	
	Franklin Sq.			
	E. BROOKLINE ST.		Blackstone Sq.	
	E. CANTON ST.		BROOKLINE ST.	
Hotel Dighton.			CANTON ST.	
Police Station.	E. DEDHAM ST.		DEDHAM ST.	
Catholic Cathedral.	MALDEN ST.		PELHAM ST.	
			Hotel Arlington.	

An index (☞) before any place indicates that the street on line, or directly above, leads to that place.

Herbert L. Perry,

REAL ESTATE

AND

**Mortgages.**

---

No. 19 MILK STREET,  
BOSTON.

ESTABLISHED 1837.

---

# Theodore Metcalf & Co.,

## Pharmaceutical Chemists

AND

## Prescription Druggists.

---

**A  
P  
O  
T  
H  
E  
C  
A  
R  
I  
E  
S**

The Prescription department is in charge of thoroughly qualified pharmacists, whose particular attention is directed to the preparation and dispensing of Medicines, as also to their punctual and expeditious despatch.

The purity and quality of the Drugs and Chemicals employed are determined by chemical analysis, and every facility provided for preparing Medicines in strict accordance with physicians' prescriptions.

An exact copy of every prescription is registered, whereby after reference is always obtainable.

Trustworthy Messengers deliver all packages; and, as we have telephone connection, prescriptions are forwarded at short notice.

We carry in stock, and supply at low prices, every article used for the comfort or treatment of the sick, — Perfect Sponges, Reliable Toilet Articles, and a special department for the storing and sale of Medicinal Liquors, — and execute orders for foreign goods at short notice.

---

**39 TREMONT STREET,  
Boston, Mass.**

**THEODORE METCALF.**

**FRANK A. DAVIDSON.**

UNION PARK ST.  
OLIVE PL.

WALTHAM ST.  
ROLLINS ST.

Hotel Oregon.  
S. MAY ST.  
MECHANICS ROW.  
BARRY CT.  
COTTAGE PL.  
PERRY ST.  
ASHLAND PL.

Rockingham House.  
Columbia Rink.  
Metropolitan Hotel.  
Williams Market.  
Windsor Theatre. †

DOVER ST.  
DECATUR ST.  
FLORENCE ST.  
DAVIS ST.  
ASYLUM ST.  
Home for Aged Women.  
LOVERING PL.

Catholic Church. MOTTE ST.

INDIANA ST.

BROADWAY.  
PINE ST.

Hotel St. Belmar.  
OAK ST.

BENNETT ST.  
Continental Clothing House.  
HARVARD ST.  
New Marlboro Hotel.  
KNEELAND ST.  
Albany and Old Colony Depots. †

Fenno's Clothing Store. BEACH ST.  
Comer's Commercial School.  
Brigham's Saloon.  
Sage's Trunk Store. ESSEX ST. \*  
Bryant's Commercial School.  
Globe Theatre. †  
Wheeler & Wilson, Sewing Machines.  
Union Institute for Savings.

HAYWARD PL.  
Wright & Ditson, Athletic Goods.  
John Pray & Son, } NORFOLK PL.  
Carpets.

Farnsworth & Co., Hatters.  
R. H. White & Co., Dry Goods.  
White, Smith, & Perry, Music Store.  
J. T. Brown & Co. BEDFORD ST.  
L. P. Hollander, Tailor.  
Richard Schwarz, Toy Store.

WASHINGTON STREET.

WASHINGTON STREET.

UNION PARK ST.  
S. Congregational Ch.,  
Rev. E. E. Hale.  
WALTHAM ST. Continental Hotel.

LELAND PL.  
WELLS PL.  
ACTON ST.  
MEDFORD CT.

GROTON ST.  
Mass. College of Pharmacy.

\*DOVER ST.  
GARLAND ST.  
WATERFORD ST. { H.R. Plimpton,  
Furniture.  
CHAPMAN ST.  
LUCAS ST.

COBB' ST.  
Hotel Ashton.  
Wells Memorial  
and Casino.

CASTLE ST.  
ORANGE ST.  
INDIANA PL.  
OHIO ST.  
PLEASANT ST.  
WARRENTON ST.

FLORAL PL. . } Doogue's  
Greenhouse.  
COMMON ST.  
HOLLIS ST. † Hollis-st. Theatre.  
DIX PL.

ELIOT ST. } Providence Depot.

LA GRANGE ST.  
BOYLSTON SQ. † World's Museum.  
Boylston Market.  
BOYLSTON ST. } Y. M. C. Union.  
Hotel Newbury.  
International Hotel.  
† Park Theatre.  
Bailey's Five-cent Store.

FAYETTE CT. } Barnaby's  
Clothing Store.

AVERY ST.  
Doe & Hunnewell, Furniture.  
New Adams House.  
R. Hollings, Gas Fixtures.  
† Bijou Theatre.  
† Boston Theatre.  
John & James Dobson, Carpets.  
WEST ST. } Bigelow & Kennard,  
Jewellers.

An index (†) before any place indicates that the street on line, or directly above, leads to that place.


C. A. W. Crosby, } Jeweller.	AVON ST.	WASHINGTON ST.	TEMPLE PL. { Beal, Higgins, & Hen- derson, Dry Goods.
Jordan, Marsh, & Co., Dry Goods.			B. A. Hersey, Diamond Jeweller.
N. G. Wood & Son, Jewellers.			Oliver Ditson, Music Store.
A. Shuman, Clothing.			WINTER ST. Tuttle's Shoe Store.
Shreve, Crump, & } Low, Jewellers.	SUMMER ST.		B. W. Currier, Clothing.
Macullar & Parker, Tailors.			Bent & Bush, Hats and Furs.
Messenger & Jones, Tailors.			Milliken House.
	FRANKLIN ST.		HARVARD PL.
Weeks & Potter, Druggists.			
	HAWLEY ST.		Old South Church.
"Boston Post." } (Birthplace of Franklin.) }	ARCH ST.	MILK ST.	SEWELL PL.
	DEVONSHIRE ST.		DEVONSHIRE ST.
Security Safe Deposit.	FEDERAL ST.		Boston Post Office.
	CONGRESS ST.	Post-office Sq.	
	BATH ST.		
	WATER ST.	CON- GRESS ST.	WATER ST.
	EXCHANGE PL.		CONGRESS SQ.
	POST-OFFICE PL.		
	EXCHANGE ST.	STATE ST.	
		DEVON- SHIRE ST.	
Faneuil Hall and } Quincy Markets. }	DOCK SQ.	Adams Sq.	CORNHILL.
		NEW WASHINGTON ST.	BRATTLE ST. Quincy House.
	ELM ST.		Wakefield Rattan Company.
			HANOVER ST. Amer. House.
	UNION ST.		
	BLACKSTONE ST.	HANOVER ST.	FRIEND ST.
			UNION ST.
	CROSS ST.		MARSHALL ST.
PARKMAN PL.			Blackstone Bank.
RICHMOND ST.			BLACKSTONE ST.
PRINCE ST.			SALEM ST.
FLEET ST.			ENDICOTT ST.
			CROSS ST.
			PARMENTER ST.
			PRINCE ST.
			N. BENNET ST.
			[Baptist Bethel, Rev. H. A. Cooke.]

An index (☞) before any place indicates that the street on line, or directly above, leads to that place.





CLARK ST.	<b>HANOVER ST.</b>	TILESTON ST.
HARRIS ST.		
HANOVER PL.		
SALUTATION ST.		
		BATTERY ST.
		CHARTER ST.
ATLANTIC AVE.		ATLANTIC AVE.
COMMERCIAL ST.		COMMERCIAL ST.


*End of Inward Route.*

Here connect with ferry and cars on the Chelsea side.  Checks given.

Return route is the same as far as Dock Square and Cornhill \*, and from there it continues on Washington Street as follows. Refer back to Dock Square \* (p. 32).

CORNHILL. *	<b>WASHINGTON ST.</b>	DOCK SQ.
Goldthwait's Carpet Store.		STATE ST.
Court House. } COURT ST.		
Young's Hotel. } 		STATE ST. Old State House.
Sears Building.		WATER ST.
		SPRING LANE.
Parker House. } SCHOOL ST.		MILK ST. Old South Church.
City Hall. } 		
Briggs, Crockery Store.		

From Milk Street \*\* (p. 32), the route continues up Washington as far as Essex \* (p. 31), where it turns. From Essex Street the route is as follows:—

BOYLSTON ST.	<b>* ESSEX ST.</b>	†Globe Theatre, side entrance.
	<b>HARRISON AVENUE.</b>	OXFORD PL.
BEACH ST.		BEACH ST.
KNAPP ST.		
KNEELAND ST.		KNEELAND ST.
Catholic Church, } HARVARD ST.		HARVARD ST.
Rev. M. Harkins. } 		{ Harvard Baptist Church, Rev. J. H. Gunning.
BENNET ST.		
NASSAU ST.		
OAK ST.		OAK ST.
MAPLE PL.		
PINE ST.		
BROADWAY.		BROADWAY.
INDIANA ST.		
MOTTE ST.		WAY ST.
LOVERING PL.		SENECA ST.
ASYLUM ST.		ONEIDA ST.
DAVIS ST.		OSWEGO ST.
FLORENCE ST.		GENESEE ST.
DECATUR ST.		ROCHESTER ST.
GLOUCESTER PL.		TROY ST.
	DOVER-ST. BRIDGE.	

 South Boston

An index () before any place indicates that the street on line, or directly above, leads to that place.

DOVER ST.

DOVER  
ST.Williams Market.  
†Windsor Theatre.

From Dover Street the car goes straight out Washington Street as far as Roxbury Street. For streets, etc., refer to corresponding \* on inward route (p. 31). From Roxbury Street \* (p. 30) it keeps up Roxbury Street the other side of the hill (see outward route of the Norfolk-House car, Route 22, p. 81).

**DARTMOUTH STREET.**

**Northern Depots.**

*Route 10. Metropolitan R.R. Garnet Car. Every Ten Minutes.*

Route begins at Lenox-street Stables, Tremont Street.

			Lenox-street Stables.
LENOX ST.			
NORTHFIELD ST.			
New South Church, } Rev. G. H. Young. }	CAMDEN ST.	CAMDEN ST.	
	NORTHAMPTON ST.	NORTHAMPTON ST. {	Chickering Factory.
	CHESTER SQ.	W. CHESTER PK.	
	SPRINGFIELD ST.	W. SPRINGFIELD ST.	
	WORCESTER ST.	WORCESTER ST.	Hotel Worcester.
Meth. Epis. Church, } Rev. W. N. Brodbeck. }	CONCORD ST.	CONCORD SQ.	
	RUTLAND ST.	RUTLAND SQ.	Hotel Rutland.
Ch. of the Unity, } Rev. M. J. Savage. }	NEWTON ST.	W. NEWTON ST. {	Fox Brothers, Grocers.
	PEMBROKE ST.		
	BROOKLINE ST.		
Shawmut Ch., Rev. W. E. Griffis.	CANTON ST.		
Draper & Hall, } Riding School. }	DEDHAM ST.		
	MONTGOMERY ST.	MONTGOMERY ST.	
High and Latin Schools.	WARREN AVE.	WARREN AVE.	Rice School.
	DARTMOUTH PL.	APPLETON ST.	
	APPLETON ST.		
	LAWRENCE ST.		
	CHANDLER ST.		
	COLUMBUS AVE.	COLUMBUS AVE.	Hotel Holden.
		HARWICH ST. {	Episcopal Church, Rev. J. M. Grey. Hotel Austin.
Hotel Bismark. BUCKINGHAM ST.		HUNTINGTON AVE.	Chauncy Hall School.
New Studio.		Unitarian Ch., Rev. E. A. Horton.	Hotel Cluny.
Cowle's Art School.		CLARENDON ST.	Hotel Bristol. Gymnasium. School of Technology. Natural History Rooms.
Art Museum. BOYLSTON ST.		BERKELEY ST.	
Trinity Ch., Rev. Phillips Brooks.		ARLINGTON ST.	{ Arlington-street Church, Rev. Brooke Hereford.
	CLARENDON ST.		
Hotel Brunswick.			
Y. M. C. Association.			
Hotel Berkeley. BERKELEY ST.			
Notman, Photographer.			
Williams & Everett, Art Gallery.			
Columbus Ave. } Providence Depot. }	PARK SQ.	CHARLES ST.	

An index (A) before any place indicates that the street on line, or directly above, leads to that place.

Women's Industrial } CARVER ST.  
 Union. }  
 Central Club.  
 Art Furnishing } BOYLSTON PL.  
 Rooms. }  
 Public Library.  
 Hotel Pelham. TREMONT ST. \*  
 Hotel Boylston. } BOYLSTON ST.  
 Masonic Temple.† }  
 HEAD PL.  
 Knickerbocker Building.  
 Raymond & Fox, Grocers.  
 Evans House.  
 Bliss & Perkins, Gas Fixtures.  
 MASON ST.  
 Chickering Hall.†  
 WEST ST.  
 E. J. States, Art Needlework.  
 R. H. Stearns, } TEMPLE PL. \*  
 Trimmings. }  
 St. Paul's Ch., Rev. F. Courtney.  
 N. D. Whitney, } WINTER ST.  
 Thread Store. }  
 Copeland's, Confectioner.  
 Music Hall.† HAMILTON PL.  
 BROMFIELD ST.  
 Horticultural Hall.†  
 BOSWORTH ST.  
 W. S. Butler & Co., Fancy Goods.  
 Tremont Temple.†  
 Parker House. } SCHOOL ST.  
 City Hall. }  
 King's Chapel, Rev. Henry W. Foote.  
 Old Burial Ground.  
 Suffolk Probate Court.  
 Boston Museum.†  
 S. S. Pierce, Grocers.  
 Adams Express. COURT ST.  
 CORNHILL.  
 Quincy House. BRATTLE ST.  
 Crawford House.  
 Oriental Tea Store.  
 Carleton House.  
 ELM ST.  
 WASHINGTON ST. \*  
 FRIEND ST.  
 UNION ST.  
 Hampton House.  
 CROSS ST.

BOYLSTON ST.  
 TREMONT STREET.  
 TREMONT ROW.  
 HANOVER ST.  
 NEW WASHINGTON ST.

Common.  
 Common.  
 PARK ST. { Park-street Church,  
 { Rev. John L. Withrow.  
 Notman, Photographer.  
 Rand & Crane, Jewellers.  
 Old Burial Ground.  
 Tremont House.  
 BEACON ST. {  
 Unitarian and Cong. Buildings.  
 Houghton & Dutton's Pavilion.  
 Suffolk Savings Bank.  
 Papanti's Dancing Hall.  
 Rogers' Shoe Store.  
 PEMBERTON SQ. } Boston College.  
 Scollay Sq.  
 American House.  
 PORTLAND ST.  
 FRIEND ST.  
 CANAL ST.

An index () before any place indicates that the street on line, or directly above, leads to that place.

	Hay-market Sq.	Boston & Maine Depot.
CHARLESTOWN ST. TRAVERS ST.	HAYER-HILL ST.	TRAVERS ST.
O. M. Wentworth, Marble Works.	CAUSEWAY ST.	CANAL ST.      Arlington House. FRIEND ST.
Fitchburg Depot.		
Eastern and Lowell Depots.		
Falmouth House. ↖		

*End of Inward Route. Return as follows*

	PORT-LAND ST.	
CHARDON ST.	MERRIMAC ST.	MARKET ST.
	NEW WASHINGTON ST.	CHARLESTOWN ST. UNION ST. FRIEND ST. HAONVER ST. ELM ST.
SUDBURY ST.		
FRIEND ST.		
Amer. House. ↖ HANOVER ST. ELM ST. Wakefield Rattan Store.		
Quincy House. ↖ BRATTLE ST. CORNHILL. Goldthwait's Carpet Store.	Adams Sq.	DOCK SQ.      ↖ { Faneuil Hall and Quincy Markets.
Sears Building. COURT ST. Young's Hotel. ↖		STATE ST.      Old State House.
Parker House. { City Hall. } ↖ SCHOOL ST.		STATE ST. WATER ST. SPRING LANE.      Old South Church.
HARVARD PL. Milliken House.	WASHINGTON ST.	MILK ST.      ↖ Post Office. Weeks & Potter, Druggists.
BROMFIELD ST. Bent & Bush, Hatters. B. W. Currier, Clothing. Tuttle's Shoe Store.		FRANKLIN ST.      Messenger & Jones, Tailors. Macullar & Parker, Tailors.
WINTER ST. Oliver Ditson, Music Store. B. A. Hersey, Diamond Jeweller. T. Moseley, Shoe Store.		SUMMER ST.      C. F. Hovey & Co. Shreve, Crump, & Low, Jewellers. A. Shuman, Clothing. N. G. Wood & Son, Jewellers. Jordan, Marsh, & Co.
TEMPLE PL. Beal, Higgins, & Henderson, } Dry Goods. }		AVON PL.      ↖ C. F. Hovey & Co. C. A. W. Crosby, Jeweller. Richard Schwarz, Toy Store. L. P. Hollander, Tailor.
W. H. Zinn's Connecting Store. Bigelow & Kennard, } Jewellers. }		BEDFORD ST.      J. T. Brown & Co.
WEST ST.		

An index (↖) before any place indicates that the street on line, or directly above, leads to that place.

John & James Dobson, Carpet Store.  
 Boston Theatre. †  
 Bijou Theatre. †  
 R. Hollings, Gas Fixtures.  
 New Adams House.  
 Doe & Hunnewell, Furniture.  
**EVERY ST.**

Barnaby's Clothing Store. } **FAYETTE CT.**  
 Bailey's Five-cent Store.  
 Park Theatre. †  
 International Hotel.  
 Hotel Newbury.

**BUMSTEAD CT.**

**HEAD PL.**

Home Savings Bank.  
 Masonic Temple. **TREMONT ST.** \*

**WASHINGTON ST.**

**BOYLSTON ST.**

White, Smith, & Perry, Music Store.  
 R. H. White, Dry Goods.

**NORFOLK PL.** { Farnsworth & Co.,  
 Hatters.

**CHICKERING PL.**  
 [John H. Pray & Son, Carpets.

**HAYWARD PL.** { Wright & Ditson,  
 Athletic Goods.

Union Institute for Savings.  
 Wheeler & Wilson, Sewing Machines.  
 †Globe Theatre.

Bryant & Stratton's Com'l School.  
**ESSEX ST.** Sage's Trunk Store.  
 Boylston Market.

**TAMWORTH ST.** Y. M. C. Union.  
 Franklin Savings Bank.  
 Hotel Boylston.

**TREMONT ST.** \*

From here the route is the same as the inward route, and continues so to starting-point, — Lenox-street stables. For streets, etc., refer to Tremont Street \*\*, corner of Boylston, on inward route (p. 36).

**DARTMOUTH STREET.—Chelsea Ferry.**

*Route 11. Metropolitan R.R. Garnet Car. Every Ten Minutes.*

The Dartmouth-street Chelsea-Ferry cars go just the same as the Dartmouth-street depot cars as far as Hanover and New Washington Street. Refer to corresponding \* on that route (p. 36). From there the route is as follows: —

**WASHINGTON ST.**

**UNION ST.**

**BLACKSTONE ST.**

**CROSS ST.**

**PARKMAN PL.**

**RICHMOND ST.**

**PRINCE ST.**

**FLEET ST.**

**CLARK ST.**

**HARRIS ST.**

**HANOVER PL.**

**SALUTATION ST.**

**ATLANTIC AVE.**

**COMMERCIAL ST.**

**HANOVER STREET.**

**WASHINGTON ST.**

**FRIEND ST.**

**UNION ST.** Blackstone Bank.

**MARSHALL ST.**

**BLACKSTONE ST.**

**ENDICOTT ST.**

**SALEM ST.**

**CROSS ST.**

**PARMENTER ST.**

**PRINCE ST.**

**N. BENNET ST.**

Baptist Bethel, Rev. H. A. Cooke.

**TILESTON ST.**

**BATTERY ST.**

**CHARTER ST.**

**ATLANTIC AVE.**

**COMMERCIAL ST.**

*End of Inward Route. Return as follows.*

An index (40) before any place indicates that the street on line, or directly above, leads to that place.

Hanover Street to Washington, as given on the inward route; and from there straight up Washington Street to Temple Place, as follows:—

WASHINGTON ST. Wakefield Rattan Co. ELM ST. Quincy House.  BRATTLE ST.	NEW WASHINGTON ST.	ELM ST.	
CORNHILL Goldthwait's Carpet Store. Sears Building. COURT ST. Young's Hotel. Briggs, Crockery.		ADAMS Sq. DOCK SQ.  { Faneuil Hall and Quincy Markets.	
Parker House. }  SCHOOL ST. City Hall. }	WASHINGTON ST.	STATE ST. Old State House.	
HARVARD PL. Milliken House.		STATE ST. WATER ST. SPRING LANE. Old South Church.	
BROMFIELD ST. Bent & Bush, Hatters. B. W. Currier, Clothing. Tuttle's Shoe Store. WINTER ST. Oliver Ditson, Music Store B. A. Hersey, Diamond Jeweller. T. Moseley, Shoe Store. Beal, Higgins, & Henderson, } Dry Goods. }		MILK ST.  Post Office. Weeks & Potter, Druggists.	
Simpson's Gloves and Hosiery. PASSAGE WAY.		FRANKLIN ST. Messenger & Jones, Tailors. { Macullar & Parker, Clothing, Custom and Ready Made.	
Ober's Restaurant. Provident Institute Savings Bank. R. H. Stearns, } TREMONT ST. * Trimming Store. }		SUMMER ST. { Shreve, Crump, & Low, Jewellers. A. Shuman, Clothing. N. G. Wood & Son, Jewellers. Jordan, Marsh & Co. C. A. W. Crosby, Jeweller.	
		AVON ST. { C. F. Hovey & Co., Dry Goods. W. H. Zinn's Store. { Thayer, McNeil, & Hodgkins' Shoe Store. D. R. Emerson, Trimmings. Weber's Saloon. Dooling's Saloon.	
		TEMPLE PL.	

From here, corner of Tremont Street and Temple Place \*\*, return route is the same as that of the Dartmouth-street depot cars; namely, Tremont Street to Boylston, Boylston to Dartmouth, Dartmouth to Tremont, and Tremont Street out to Lenox-street stables. Refer to Dartmouth-street route (p. 36), Temple Place \*\*.

N. B.—Some Dartmouth-street cars go round Cornhill from Scolay Square, and down Washington Street to Boylston; then through Boylston Street to starting-point, the same as the Dartmouth-street depot cars. Refer to that route (p. 36) for streets, etc.

An index () before any place indicates that the street on line, or directly above, leads to that place.

## DORCHESTER.

Via Grove Hall.

Route 12. Metropolitan R.R. Green Car. Every Fifteen Minutes.

Route begins at Centre Street, off Washington Street, Dorchester, and is as follows:—

Second Church, Rev. E. W. Packard. } CENTRE ST.	WASHINGTON ST.	EUCLID ST.	Car Station.
CHURCH PL.		NORFOLK ST.	
MELVILLE AVE.		WHEATLAND AVE.	
TREMLET ST.		CLARENCE PL.	
PARK ST.		COFFEE PL.	
BOWDOIN ST.		SCHOOL ST.	
ELDON ST.		HARVARD ST.	Mt. Bowdoin Station, N. Y. and N. E. Railroad.
COLUMBIA ST.		ERIE AVE.	
Highland R. R. Grove Hall } Car Station. }		GLENARM ST.	
BLUE HILL AVE.		COLUMBIA ST.	M. P. Wilder's Residence.
CENTRAL ST.		WILDER ST.	Grove Hall.
SUNDERLAND ST.		CHENEY ST.	Consumptives' Home.
DEVON ST.		CRAWFORD ST.	
GASTON ST.		HOWLAND ST.	
CARLISLE ST.		ELM HILL AVE.	
HOLBORN ST.		WAUMBECK ST.	
QUINCY ST.	WARREN STREET.		
SAVIN ST.	WABON ST.		
MAYWOOD ST.	WYOMING ST.		
EDGEWOOD ST.	TOWNSEND ST.		
WOODBINE ST.	MUNROE ST.		
Metropolitan R. R. Car Stables.	BOWER ST.		
CLIFFORD ST.	LANSING ST.		
WAVERLY ST.	BOWDITCH CT.		
COPELAND ST.	DALE ST.	Lewis School.	
DUNREATH PL.	KENSINGTON PK.		
MONTROSE AVE.	ROCKLAND ST.		
FOREST AVE.	STANMORE PL.		
ROCKVILLE PL.	BUENA VISTA AVE.		
	WALNUT AVE.	The Roxbury Club.	
	TOLMAN PL.	Hotel Warren.	

An index (A) before any place indicates that the street on line, or directly above that place.



MORELAND ST.

WINTHROP ST.

Meth. Epis. Church, }  
Rev. A. B. Kendig. }

KEARSARGE AVE.

WARREN PL.

DUDLEY ST.

ZEIGLER ST.

TABER ST.

PALMER ST.

Old Burial  
Ground.

FELTON PL.

EUSTIS ST.

NAWN ST.

HUNNEMAN ST.

THORNDIKE ST.

NEWCOMB ST.

WALNUT PL.

LENOX PL.

NORTHAMPTON ST.

E. CHESTER PK.

E. SPRINGFIELD ST.

WORCESTER SQ.

Headquarters of 1st Mass. Infantry.  
City Hospital. } E. CONCORD ST.  
Station A, P. O.

Conservatory } E. NEWTON ST.  
of Music. }

Franklin Sq.

E. BROOKLINE ST.

E. CANTON ST.

Hotel Dighton.

Police Station. } E. DEDHAM ST.

Catholic Cathedral. MALDEN ST.

UNION PARK ST.

OLIVE PL.

WALTHAM ST.

ROLLINS ST.

Hotel Oregon.

S. MAY ST.

MECHANICS ROW.

BARRY CT.

COTTAGE PL.

PERRY ST.

WARREN ST.

ST. JAMES ST.

Episcopal Ch., Rev. Percy Browne.  
CLIFF ST.

Hotel Putnam.

DUDLEY ST. } Hotel Dartmouth.  
Roxbury Post Office.

RUGGLES ST.

WINSLOW PL.

ADAMS PL.

WILLIAMS ST. } Hotel Comfort.

MADISON ST.

BALL ST.

ARNOLD ST.

WOODBURY ST.

DERBY PL.

CLIFTON PL.

WORCESTER PL.

LENOX ST. } Washington Market.

WILLARD PL.

CAMDEN ST.

NORTHAMPTON ST.

West-End and Back-Bay Cars.

CHESTER PK. } Hotel Alexandra.

SPRINGFIELD ST.

Commonwealth Hotel.

WORCESTER ST.

Normal Art School.

CONCORD ST. } Hotel Chatham.

RUTLAND ST.

NEWTON. } Ch. of the Unity,  
Rev. M. J. Savage.

Blackstone Sq.

BROOKLINE ST.

CANTON ST.

DEDHAM ST.

Draper & Hall's Riding School.

PELHAM ST.

Hotel Arlington.

UNION PARK ST.

S. Congregational Ch.,  
Rev. E. E. Hale.

Penny Savings Bank.

WALTHAM ST.

Continental Hotel.

LELAND PL.

WELLS PL.

ACTON ST.

MEDFORD CT.

WASHINGTON STREET.

ASHLAND PL.  
 Rockingham House.  
 Columbia Rink.  
 Metropolitan House.  
 Williams Market.  
 Windsor Theatre. †

DOVER ST. \*  
 Hotel Madison. MADISON PL.

DECATUR ST.  
 FLORENCE ST.  
 DAVIS ST.  
 ASYLUM ST.  
 Home for Aged Women.  
 LOVERING PL.

Catholic Church. MOTTE ST.

INDIANA ST.

BROADWAY.  
 PINE ST.  
 Hotel St. Belmar.  
 OAK ST.

BENNET ST.  
 Continental Clothing House.  
 HARVARD ST.  
 New Marlboro Hotel.  
 KNEELAND ST.  
 Albany and Old Colony Depots. ☞  
 Fenno's Clothing Store. BEACH ST.  
 Comer's Commercial School.  
 Brigham's Saloon.  
 Sage's Trunk Store. ESSEX ST.  
 Bryant & Stratton Com'l School.  
 Globe Theatre. †  
 Wheeler & Wilson, Sewing-machines.  
 Union Institute for Savings.

HAYWARD PL.  
 Wright & Ditson, Athletic Goods.  
 John Pray & Son, } NORFOLK PL.  
 Carpets.

Farnsworth & Co., Hatters.  
 R. H. White & Co., Dry Goods.  
 White, Smith, & Co., Music Store.

BEDFORD ST.  
 L. P. Hollander, Tailor.  
 Richard Schwarz, Toy Store.  
 C. A. W. Crosby, Jeweller.  
 C. F. Hovey & Co. ☞ AVON ST.  
 Jordan, Marsh, & Co.  
 Beal, Higgins, & Henderson.  
 Simpson's Glove Store.  
 Ober's } PASSAGE WAY.  
 Restaurant. ☞  
 Provident Institution for Savings.  
 R. H. Stearns & Co., } TREMONT ST.  
 Trimmings. }

WASHINGTON STREET.

GROTON ST.  
 Mass. College of Pharmacy.

\* DOVER ST.  
 GARLAND ST.  
 WATERFORD ST. { H. R. Plimpton,  
 Furniture.  
 CHAPMAN ST.  
 CHERRY ST.  
 LUCAS ST.

COBB ST.  
 Hotel Ashton.  
 CASTLE ST. - { Wells Memorial  
 and Casino.  
 ORANGE ST.  
 INDIANA PL.  
 OHIO ST.  
 PLEASANT ST.  
 WARRENTON ST.

FLORAL PL. ☞ { Doogue's  
 Greenhouse.  
 COMMON ST.  
 HOLLIS ST. ☞ † Hollis-st. Theatre.  
 DIX PL.

ELIOT ST. ☞ Providence Depot.

LA GRANGE ST.  
 † World's Museum.  
 BOYLSTON SQ. Boylston Market.  
 BOYLSTON ST. ☞ Y. M. C. Union.  
 Hotel Newbury.  
 International Hotel.  
 † Park Theatre.  
 Bailey's Five-cent Store.  
 FAYETTE CT. } Barnaby's  
 Clothing Store.

AVERY ST.  
 Doe & Hunnewell, Furniture.  
 New Adams House.  
 R. Hollings, Gas Fixtures.  
 † Bijou Theatre.  
 † Boston Theatre.  
 John & James Dobson, Carpets.  
 WEST ST. } Bigelow & Kennard,  
 Jewellers.

TEMPLE PL.  
 W. H. Zinn's Store.  
 { Thayer, McNeil, & Hodgkins'  
 Shoe Store.  
 D. R. Emerson, Trimming Store.  
 Weber's Restaurant.  
 Dooling's Saloon.

TEMPLE PL.

*End of Inward Route. Return as follows.*

An index (☞) before any place indicates that the street on line, or directly above, is a side street.

Common.	TREMONT STREET.	<p>TEMPLE PL. Conservatory of Music. E. J. States, Art Needlework.</p> <p>WEST ST. †Chickering Hall.</p> <p>MASON ST. Bliss &amp; Perkins, Gas Fixtures. Evans House. Raymond &amp; Fox, Grocers.</p> <p>HEAD PL. Masonic Temple.</p> <p>BOYLSTON ST. Hotel Boylston. Dr. De Beer's Turkish Baths.</p> <p>LA GRANGE ST. La Grange Hotel. ELIOT ST.</p> <p>HOLLIS ST. †Hollis-st. Theatre.</p> <p>COMMON ST. SHAWMUT AVE. PLEASANT ST.</p>
<p>Hotel Pelham. BOYLSTON ST. VAN RENSSELAER PL. Van Rensselaer House. Providence Depot. †ELIOT ST. Creighton House. SEAVER PL. Children's Mission.</p> <p>WARRENTON ST. PLEASANT ST. JEFFERSON ST. CHURCH ST.</p>	DOVER ST.	<p>INDIANA PL. Brigham's Creamery.</p> <p>CASTLE ST. PAUL ST. Hotel Addison.</p> <p>CHAPMAN ST. Hotel Chapman.</p> <p>DOVER ST. ALBION ST. VILLAGE ST. EMERALD ST. MIDDLESEX ST. SHAWMUT AVE. WASHINGTON ST.</p>

From Dover Street turn into Washington Street, and continue straight out to Dorchester starting-point. For streets, etc., refer back to Dover Street \* \* inward route (p. 42).

An index (†) before any place indicates that the street on line, or directly above, leads to that place.

**EGLESTON SQUARE.**

Forest Hills and West Roxbury Park.

*Route 13. Metropolitan R.R. Gray Car. Every Five to Ten Minutes.*

The cars having "Forest Hills" on them begin their route at Forest Hills Station on Washington Street, Roxbury, and go as follows:—

Forest Hills Cemetery. }	MORTON ST. KEYES ST. WILLIAMS ST. GLENWOOD AVE. GREEN ST. WOODSIDE AVE.	WASHINGTON ST.	MORTON ST. KEYES ST. UNION AVE. GREEN ST. CHEMICAL AVE. BOYLSTON ST. SCHOOL ST.	Forest Hills Station.
Gardens. }	FOREST HILLS ST. CHAUNCY PL. SCHOOL ST.			
Car Station.				

The Egleston Square cars, not going to Forest Hills, begin their route from here, and return *only* as far as School Street; but the Forest Hills cars go on farther to Forest Hills Station.

Car Station. SCHOOL ST.	SEAVER ST. WALNUT PK. WESTMINSTER AVE. COBDEN ST. CODMAN PL. TOWNSEND ST. ELMORE ST. KINGSBURY ST. DALE ST. HULBERT ST. CIRCUIT ST. ST. JAMES ST. HAWTHORN AVE. CLIFF ST. Hotel Dartmouth. }	WASHINGTON STREET.	SCHOOL ST. BEETHOVEN ST. { Egleston Square Church, { Rev. William I. Haven. ATHON ST. W. WALNUT PK. BRAGDON ST. CODMAN AVE. Notre Dame Academy. MARCELLA ST. VALENTINE ST KINGSBURY ST. OAKLAND ST. CEDAR ST. OSGOOD CT. GUILD ST. GULO ST. BARTLETT ST. GROSVENOR PL. DUDLEY ST. } Hotel Dunbar. Universalist Ch., Rev. A. J. Patterson. ROXBURY ST.
ZEIGLER ST. KNOWER PL.			

An index (☞) before any place indicates that the street on line, or directly above, leads to that place.

WARREN ST.	VERNON ST.
PALMER ST.	RUGGLES ST.
<div style="border: 1px solid black; padding: 2px;">Old Burial Ground.</div> FELTON PL.	WINSLOW PL.
EUSTIS ST.	ADAMS PL.
NAWN ST.	WILLIAMS ST. <span style="float: right;">Hotel Comfort.</span>
HUNNEMAN ST.	MADISON ST.
GARFIELD PL.	BALL ST.
THORNDIKE ST.	ARNOLD ST.
NEWCOMB ST.	WOODBURY ST.
WALNUT PL.	DERBY PL.
CAMDEN PL.	CLIFTON PL.
NORTHAMPTON ST.	WORCESTER CT.
E. CHESTER PK.	LENOX ST. <span style="float: right;">Washington Market.</span>
E. SPRINGFIELD ST.	WILLARD PL.
WORCESTER SQ.	CAMDEN ST.
Headquarters of 1st Mass Infantry.	NORTHAMPTON ST.
City Hospital. <span style="float: right;">E. CONCORD ST.</span>	<span style="float: right;">West-End and Back-Bay Cars.</span>
Station A, P. O.	CHESTER PK. <span style="float: right;">Hotel Alexandra.</span>
Conservatory) of Music. ( <span style="float: right;">E. NEWTON ST.</span>	SPRINGFIELD ST. <span style="float: right;">Commonwealth Hotel.</span>
<div style="border: 1px solid black; padding: 2px; width: fit-content; margin: 0 auto;">Franklin Sq.</div>	WORCESTER ST. <span style="float: right;">Normal Art School.</span>
E. BROOKLINE ST.	CONCORD ST. <span style="float: right;">Hotel Chatham.</span>
E. CANTON ST.	RUTLAND ST.
Hotel Dighton.	NEWTON ST. <span style="float: right;">(Ch. of the Unity, Rev. M. J. Savage.)</span>
Police Station. <span style="float: right;">E. DEDHAM ST.</span>	<div style="border: 1px solid black; padding: 2px; width: fit-content; margin: 0 auto;">Blackstone Sq.</div>
MALDEN ST.	BROOKLINE ST.
Catholic Cathedral.	CANTON ST.
UNION PARK ST.	DEDHAM ST. <span style="float: right;">( Draper &amp; Hall, Riding School.)</span>
OLIVE PL.	PELHAM ST.
WALTHAM ST.	<span style="float: right;">Hotel Arlington. Hotel St. George.</span>
ROLLINS ST.	UNION PARK ST. <span style="float: right;">S. Cong. Ch., Rev. E. E. Hale. Penny Savings Bank.</span>
Hotel Oregon.	WALTHAM ST. <span style="float: right;">Continental Hotel.</span>
S. MAY ST.	LELAND PL.
MECHANICS ROW.	WELLS PL.
BARRY CT.	ACTON ST.
COTTAGE PL.	MEDFORD CT.
PERRY ST.	GROTON ST. <span style="float: right;">Mass. College of Pharmacy.</span>
ASHLAND PL.	DOVER ST. <span style="float: right;">*</span>
Rockingham House.	GARLAND ST.
Columbia Rink.	WATERFORD ST. <span style="float: right;">H. R. Plimpton &amp; Co., Furniture.</span>
Metropolitan Hotel.	
Williams Market. <span style="float: right;">DOVER ST.</span>	
Windsor Theatre. † <span style="float: right;">*</span>	
Hotel Madison. MADISON PL.	

WASHINGTON STREET.

WASHINGTON STREET.

An index (☞) before any place indicates that the street on line, or directly above, leads to that place.

DECATUR ST.  
FLORENCE ST.  
DAVIS ST.  
Home for Aged }  
Women. } ASYLUM ST.

LOVERING PL.  
Catholic Church. MOTTE ST.  
INDIANA ST.

BROADWAY.  
PINE ST.  
Hotel St. Belmar.

OAK ST.

BENNET ST.

Continental }  
Clothing House } HARVARD ST.  
New Marlboro Hotel.  
Cobb, Bates, & Yerxa, Grocers.  
KNEELAND ST.  
Albany and Old Colony Depots. ~~68~~

George A. Fenno & Co., }  
Clothing Store. } BEACH ST.

Comer's Commercial School.  
Brigham's Saloon.  
O. F. Sage, Trunk Store. ESSEX ST.  
Bryant & Stratton's Com'l School.

Globe Theatre. †  
Wheeler & Wilson, Sewing Machines.  
Union Institute }  
for Savings. } HAYWARD PL.  
Wright & Ditson, Athletic Goods.  
John H. Pray, Sons, & Co., Carpets.  
NORFOLK PL.  
Farnsworth & Co., Hatters.

R. H. White & Co., Dry Goods.  
White, Smith, & Co., Music Store.  
BEDFORD ST.

L. P. Hollander & Co., Tailor.  
Richard Schwarz, Toy Store.  
C. A. W. Crosby, Jeweller.  
C. F. Hovey & Co. ~~68~~ AVON ST.  
Jordan, Marsh, & Co.  
Beal, Higgins, & Henderson, }  
Dry Goods. }

Simpson & Co., Glove Store.

Ober's }  
Restaurant. } ~~68~~ PASSAGE WAY.  
Provident Institute Savings Bank.  
R. H. Stearns & Co., }  
Trimmings. } TREMONT ST.

CHAPMAN ST.  
CHERRY ST.  
LUCAS ST.  
COBB ST.

CASTLE ST. }  
Hotel Ashton,  
Wells Memorial,  
and Casino.

ORANGE ST.  
INDIANA PL.  
OHIO ST.  
PLEASANT ST.  
WARRENTON ST.

FLORAL PL. ~~68~~ }  
Doogue's  
Greenhouse.  
COMMON ST.  
HOLLIS ST. ~~68~~ † Hollis-St. Theatre.  
DIX PL.

ELIOT ST. ~~68~~ † Providence Depot.

LA GRANGE ST.  
† World's Museum.

BOYLSTON SQ.  
Boylston Market.

BOYLSTON ST. ~~68~~ † Y.M.C. Union.  
Hotel Newbury.  
International Hotel.  
† Park Theatre.  
Bailey & Co., Five-cent Store.  
FAYETTE CT. } J. B. Barnaby & Co.,  
Clothing Store.

AVERY ST.  
Doe & Hunnewell, Furniture.  
New Adams House.  
R. Hollings & Co., Gas Fixtures.  
† Bijou Theatre.  
† Boston Theatre.  
J. & J. Dobson's Carpet Store.  
WEST ST. } Bigelow, Kennard, & Co.,  
Jewellers.

TEMPLE PL.

W. H. Zinn's Connecting Store.  
} Thayer, McNeil, & Hodgkins'  
Shoe Store.  
D. R. Emerson & Co., Trimmings.  
} F. E. Weber, Confectioner.  
} James Dooling, Restaurant,  
Confectioner.

WASHINGTON STREET.

TEMPLE PL.

End of Inward Route. Return as follows.

An index (~~68~~) before any place indicates that the street on line, or directly above,  
is that place.

Common.	TERRMONT STREET.	<p>TEMPLE PL.                  Conservatory of Music.                  E. J. States, Art Needlework.</p> <p>WEST ST. †Chickering Hall.</p> <p>MASON ST.                  Bliss &amp; Perkins, Gas Fixtures.                  Evans House.                  Raymond &amp; Fox, Grocers.</p> <p>HEAD PL.</p> <p>BOYLSTON ST. } Masonic Temple.                  } Hotel Boylston.</p> <p>LA GRANGE ST. Hotel La Grange.</p> <p>ELIOT ST.</p> <p>HOLLIS ST. †Hollis-St. Theatre.</p> <p>COMMON ST.</p> <p>SHAWMUT AVE.</p> <p>PLEASANT ST.</p> <p>INDIANA PL.                  Brigham's Creamery.</p> <p>CASTLE ST.</p> <p>PAUL ST.</p> <p>CHAPMAN ST. Hotel Addison.                  Hotel Chapman.</p> <p>DOVER ST.</p>
<p>Hotel Pelham. BOYLSTON ST.                  VAN RENSSELAER PL.                  Van Rensselaer House.</p> <p>Providence Depot. † ELIOT ST.                  Creighton House.</p> <p>SEAVER PL.</p> <p>WARRENTON ST.                  PLEASANT ST.                  JEFFERSON ST.                  CHURCH ST.</p> <p>CHANDLER ST.                  APPLETON ST.</p>	DOVER ST.	<p>ALBION ST.</p> <p>VILLAGE ST.</p> <p>EMERALD ST.</p> <p>MIDDLESEX ST.</p> <p>SHAWMUT AVE.</p> <p>WASHINGTON ST.</p>
<p>Berkeley Hall. BERKELEY ST.</p>	*	*

From Dover Street turn into Washington Street, and keep straight out to starting-point. For streets, etc., refer to Dover Street \*\*, inward route (p. 45).

An index (†) before any place indicates that the street on line, or directly above, leads to that place.

## EAST BOSTON AND CHELSEA.

Post-Office Square and Milk Street.

Route 14. Metropolitan R.R. Red Car. Every Four to Ten Minutes.

Route begins at Bartlett-street Stables, off of Washington Street, Highlands, and is as follows:—

	WASHINGTON STREET.	
HAWTHORN AVE.		BARTLETT ST. Bartlett-st. Stables.
CLIFF ST.		GROSVENOR PL.
Hotel Dartmouth.  DUDLEY ST.		DUDLEY ST. } Universalist Church, Rev. A. J. Patterson.
ZEIGLER ST.		ROXBURY ST.
KNOWER PL.		VERNON ST.
WARREN ST.		RUGGLES ST.
PALMER ST.		WINSLOW PL.
<div style="border: 1px solid black; padding: 2px;">Old Burial Ground.</div> FELTON PL.		ADAMS PL.
EUSTIS ST.		WILLIAMS ST. Hotel Comfort.
NAWN ST.		MADISON ST.
HUNNEMAN ST.		BALL ST.
GARFIELD PL.		ARNOLD ST.
THORNDIKE ST.		WOODBURY ST.
NEWCOMB ST.		DERBY PL.
WALNUT PL.		CLIFTON PL.
CAMDEN PL.		WORCESTER CT.
NORTHAMPTON ST.		LENOX ST. Washington Market.
E. CHESTER PK.		WILLARD PL.
E. SPRINGFIELD ST.		CAMDEN ST.
WORCESTER SQ.		NORTHAMPTON ST.
Headquarters of 1st Mass. Infantry.		West-End and Back-Bay Cars.
City Hospital.  E. CONCORD ST.		CHESTER PK. Hotel Alexandra.
Station A, P. O.		SPRINGFIELD ST.
Conservatory of Music. }  E. NEWTON ST.		Commonwealth Hotel.
<div style="border: 1px solid black; padding: 2px;">Franklin Sq.</div>		WORCESTER ST.
E. BROOKLINE ST.		Normal Art School.
E. CANTON ST.		CONCORD ST. Hotel Chatham.
Hotel Dighton.		RUTLAND ST.
Police Station.  E. DEDHAM ST.		NEWTON ST.  } Ch. of the Unity, Rev. M. J. Savage.
Catholic Cathedral. MALDEN ST.		<div style="border: 1px solid black; padding: 2px;">Blackstone Sq.</div>
UNION PARK ST.		BROOKLINE ST.
OLIVE PL.		CANTON ST.
		DEDHAM ST.
		Draper & Hall's Riding School.
		PELHAM ST.
		Hotel Arlington.
		Hotel St. George.
		UNION PARK ST.
		} S. Congregational Ch., Rev. E. E. Hale.
		Boston Penny Savings Bank.

An index ( before any place indicates that the street on line, or directly above, leads to that place.



WALTHAM ST.  
 ROLLINS ST.  
 Hotel Oregon.  
 S. MAY ST.  
 MECHANICS ROW.  
 BARRY CT.  
 COTTAGE PL.  
 PERRY ST.  
 ASHLAND PL.  
 Rockingham House.  
 Columbia Rink.  
 Metropolitan House.  
 Williams Market.  
 Windsor Theatre. † DOVER ST.  
 Hotel Madison. MADISON PL.  
 DECATUR ST.  
 FLORENCE ST.  
 DAVIS ST.  
 Home for Aged Women. } ASYLUM ST.  
 LOVERING PL.  
 Catholic Church. MOTTE ST.  
 INDIANA ST.  
 BROADWAY.  
 PINE ST.  
 Hotel St. Belmar.  
 OAK ST.  
 BENNET ST.  
 Continental } HARVARD ST.  
 Clothing House. }  
 New Marlboro Hotel.  
 KNEELAND ST.  
 Albany and Old Colony Depots. ↗  
 George A. Fenno & Co., } BEACH ST.  
 Clothing Store. }  
 Comer's Commercial School.  
 Brigham's Saloon.  
 O. F. Sage, Trunk Store. ESSEX ST.  
 Bryant & Stratton's Com'l School.  
 Globe Theatre. †  
 Wheeler & Wilson, Sewing-machines.  
 HAYWARD PL.  
 Wright & Ditson, Athletic Goods.  
 NORFOLK PL.  
 John H. Pray, Sons, & Co., Carpets.  
 Farnsworth & Co., Hatters.  
 R. H. White & Co., Dry Goods.  
 White, Smith, & Co., Music Store.  
 J. T. Brown & Co. BEDFORD ST.

WASHINGTON STREET.

WASHINGTON STREET.

WALTHAM ST.  
 Continental Hotel.  
 LELAND PL.  
 WELLS PL.  
 ACTON ST.  
 MEDFORD CT.  
 GROTON ST.  
 Mass. College of Pharmacy.  
 DOVER ST.  
 GARLAND ST.  
 WATERFORD ST.  
 H. R. Plimpton & Co., Furniture.  
 CHAPMAN ST.  
 CHERRY ST.  
 LUCAS ST.  
 COBB ST.  
 Castle Ashton.  
 CASTLE ST. Wells Memorial,  
 and Casino.  
 ORANGE ST.  
 INDIANA PL.  
 OHIO ST.  
 PLEASANT ST.  
 WARRENTON ST.  
 FLORAL PL. ↗ } Doogue's  
 Greenhouse.  
 COMMON ST.  
 HOLLIS ST. ↗ † Hollis-st. Theatre.  
 DIX PL.  
 ELIOT ST. ↗ Providence Depot.  
 LA GRANGE ST. † World's Museum.  
 BOYLSTON SQ.  
 Boylston Market.  
 BOYLSTON ST. ↗ Y. M. C. Union.  
 Hotel Newbury.  
 International Hotel.  
 † Park Theatre.  
 Bailey & Co., Five-cent Store.  
 FAYETTE CT.  
 J. B. Barnaby & Co., Clothing Store.  
 AVERY ST.  
 Doe & Hunnewell, Furniture.  
 New Adams House.  
 R. Hollings & Co., Gas Fixtures.  
 † Bijou Theatre.  
 † Boston Theatre.  
 J. & J. Dobson's Carpet Store.  
 WEST ST.  
 Bigelow, Kennard, & Co., Jewellers.

An index (↗) before any place indicates that the street on line, or directly above, leads to that place.

L. P. Hollander & Co., Tailor.  
 Richard Schwarz, Toy Store.  
 C. A. W. Crosby, Jeweller.  
 C. F. Hovey & Co., } AVON ST.  
 Dry Goods.  
 Jordan, Marsh, & Co.  
 N. G. Wood & Son, Jewellers.  
 A. Shuman & Co., Clothing.  
 Shreve, Crump, & } SUMMER ST.  
 Low, Jewellers.  
 Macullar, Parker, & Co., Tailors.  
 Messenger Brothers & Jones, Tailors.

FRANKLIN ST.

Weeks & Potter, Druggists.

MILK ST.

HAWLEY ST.

"Boston Post." }  
 (Birthplace of Franklin.) }

ARCH ST.

Equitable Build'g. DEVONSHIRE ST.  
 Security Safe Deposit Co.

FEDERAL ST.

CONGRESS ST.

BATH ST.

WATER ST.

EXCHANGE PL.

POST-OFFICE PL.

EXCHANGE ST.

Faneuil Hall and } DOCK SQ.  
 Quincy Markets. }

ELM ST.

UNION ST.

BLACKSTONE ST.

WASHINGTON ST.

MILK ST.

Post-office Sq.

CONGRESS ST.

STATE ST.

DEVONSHIRE ST.

Adams Sq.

NEW WASHINGTON ST.

HANOVER ST.

W. H. Zinn's Connecting Store.

TEMPLE PL. { Beal, Higgins, & Hen-  
 derson, Dry Goods.

T. E. Moseley & Co., Boots & Shoes.

B. A. Hersey, Diamond Jeweller.

Oliver Ditson & Co., Music Store.

WINTER ST. Tuttle's Shoe Store.

B. W. Currier & Co., Clothing.

Bent & Bush, Hatters.

BROMFIELD ST.

Miliken House.

HARVARD PL.

Old South Church.

SEWELL PL.

DEVONSHIRE ST.

Boston Post-Office.

WATER ST.

CONGRESS SQ.

CORNHILL.

BRATTLE ST. Quincy House.

Wakefield Rattan Company.

HANOVER ST.

FRIEND ST.

UNION ST.



MARSHALL ST.

Blackstone Bank.

BLACKSTONE ST.

SALEM ST.

An index (A) before any place indicates that the street on line, or directly above  
 -lace.

BEAUTIFUL   
HELIOTYPE  
 ENGRAVINGS.

---

*A line of Choice and Attractive Pictures*  
*JUST PUBLISHED.*

*Printed on heavy plate paper (22 x 28 inches), with India tint and engraved title.*

PRICE, SEVENTY-FIVE CENTS EACH.

*Sent, postpaid, to any address, securely wrapped in roll, upon receipt of One Dollar.*

*Send stamp for Illustrated Catalogue.*

---

HELIOTYPE PRINTING COMPANY,  
211 TREMONT STREET,  
BOSTON, MASS.

ENTIRELY NEW AND ORIGINAL.

---

Indispensable to every Lady and Gentleman.

---

## Bassett's Elite Mucilage.

Richly PERFUMED with the Extracts of Rare Flowers.

---

WILL NEVER MOULD OR SOUR; WILL NOT DRY UP LIKE ORDINARY GUMS; WILL STICK STRONGER AND BETTER THAN ANY MUCILAGE EVER PRODUCED.

---

25 CENTS A BOTTLE.

---

JOSEPH T. BROWN & CO.,

SOLE PROPRIETORS.

---

TORREY, BRIGHT & CAPEN,

*Importers and Dealers in*

*Fine Carpets & Oriental Rugs,*

348 & 350 WASHINGTON ST.,

BOSTON.

CROSS ST. PARKMAN PL. RICHMOND ST. PRINCE ST. FLEET ST.	HANOVER ST.	ENDICOTT ST. CROSS ST.
CLARK ST. HARRIS ST. HANOVER PL. SALUTATION ST.		PARMENTER ST. PRINCE ST. N. BENNET ST. Baptist Bethel, Rev. H. A. Cooke. TILESTON ST.
ATLANTIC AVE.	BATTERY ST. <i>North Ferry.</i>	CHARTER ST. ATLANTIC AVE.

**End of Inward Route. Return as follows.**

Hanover Street, Washington Street to Dock Square, then the same as on the inward route. For streets, etc., refer back to corresponding \* Dock Square (p. 50). From Dock Square the route is as follows:—

CORNHILL. Joel Goldthwait & Co., Carpet Store. Sears Building. COURT ST.	Adams Sq.	DOCK SQ. { Faneuil Hall and Quincy Markets.
Young's Hotel. ↗	WASHINGTON ST.	STATE ST. Old State House.
Parker House. } ↗		STATE ST.
City Hall. } SCHOOL ST.		WATER ST.
		SPRING LANE.
		MILK ST. Old South Church. Post Office.

From here the route is the same as the inward route, and the streets, etc., are all given; refer to corresponding \*\*, corner of Milk and Washington Streets (p. 50).

**EAST BOSTON AND CHELSEA. — Tremont Street.**

*Route 15. Metropolitan R.R. Yellow Car.  
Every Four to Eight Minutes.*

Route begins at Roxbury Crossing, Tremont Street, and is as follows:—

TEXAS AVE.	TREMONT ST.	{ Boston and Providence Railroad, Roxbury Crossing.
St. John's Prot. Epis. Ch., Rev. G. S. Converse. } CLAY ST.		STATION ST.
		PRENTISS ST.
MARKET PL.		COTTAGE PL.

An index (↗) before any place indicates that the street on line, or directly above, leads to that place.

VERNON ST.

CULVERT ST.  
RUGGLES ST.  
HOWE'S CT.  
WESTON ST.  
FEILING PL.

STERLING ST.

CABOT ST.  
HAMMOND ST.  
KENDALL ST.  
LENOX ST.  
NORTHFIELD ST.

New South Church, }  
Rev. G. H. Young. } CAMDEN ST.

NORTHAMPTON ST.  
CHESTER SQ.  
SPRINGFIELD ST.  
WORCESTER ST.

M. E. Church, }  
Rev. W. N. Breddbeck. } CONCORD ST.

RUTLAND ST.  
NEWTON ST.  
PEMBROKE ST.  
BROOKLINE ST.  
CANTON ST.  
DEDHAM ST.  
UPTON ST.  
UNION PK.

WALTHAM ST.  
HANSON ST.  
MILFORD ST.  
DWIGHT ST.  
DOVER ST.

Hotel Chapman, }  
Hotel Addison. } CHAPMAN ST.

PAUL ST.  
CASTLE ST.

C. Brigham & Co., Milk Contractors.  
INDIANA PL.

PLEASANT ST.  
SHAWMUT AVE.

COMMON ST.

TREMONT STREET.

TREMONT STREET.

TREMONT PL.

RIVERSIDE ST. Hotel Girard.

CULVERT ST.

MEDFORD PL.

WALPOLE ST. Base-Ball Grounds.

CUNARD ST.  
COVENTRY ST.  
BURKE ST.  
BENTON ST.

Central Stable, Lenox Street.

CAMDEN ST.  
NORTHAMPTON ST. { Chickering  
Factory.

W. CHESTER PK.  
W. SPRINGFIELD ST.  
WORCESTER ST. Hotel Worcester.

CONCORD SQ.  
RUTLAND SQ. Hotel Rutland.

W. NEWTON ST. { Fox Brothers,  
Grocers.

W. PEMBROKE ST.  
W. BROOKLINE ST.  
W. CANTON ST.  
DARTMOUTH ST.

UNION PK. } High and Latin  
Schools.  
Hotel St. Cloud.

CLARENDON ST.  
MONTGOMERY ST. † Battle of Gettysburg.  
Clarendon Hotel.

BERKELEY ST. { Odd Fellows' Hall,  
Berkeley Hall.

APPLETON ST.  
CHANDLER ST.

CHURCH ST.  
JEFFERSON ST.  
PLEASANT ST.  
WARRENTON ST. Children's Mission.

Hollis-St. Theatre. † HOLLIS ST.

ELIOT ST.

Hotel La Grange. LA GRANGE ST.  
Hotel Boylston.

Theatres. BOYLSTON ST.  
Masonic Temple.

HEAD PL.

Raymond & Fox, Grocers.  
Evans House.

Bliss & Perkins, Gas Fixtures.

MASON ST.

Chickering Hall. †

WEST ST.

E. J. States, Art Needlework.  
R. H. Stearns & Co., } TEMPLE PL.  
Trimming Store.  
St. Paul's Ch., Rev. F. Courtney.  
N. D. Whitney & Co., } WINTER ST.  
Thread Store.  
D. T. Copeland, Confectioner.

Music Hall. † HAMILTON PL.

BROMFIELD ST.

Horticultural Hall. †

W. S. Butler & Co., } BOSWORTH ST.  
Store.

Tremont Temple. †

Parker House. } SCHOOL ST.  
City Hall.

King's Chapel, Rev. Henry W. Foote.

Old Burial  
Ground.

Suffolk Probate Court.  
Boston Museum. †  
S. S. Pierce & Co., Grocers.

Adams Express. COURT ST.

CORNHILL.

Quincy House. BRATTLE ST.  
Crawford House.

Oriental Tea Store.

Carleton House.

ELM ST.

WASHINGTON ST.

SEAVER PL.

Creighton House.

ELIOT ST. Providence Depot.  
VAN RENSSELAER PL.

Van Rensselaer Hotel.

BOYLSTON ST. Hotel Pelham.

Common.

TREMONT STREET.

PARK ST. } Park-street Church.  
Rev. J. L. Withrow.

Notman Photograph Company.

Rand & Crane, Jewellers.

Old Burial  
Ground.

Tremont House.

BEACON ST } Jackson & Co.,  
Hats and Furs.

Unitarian and Cong. Buildings.  
Houghton & Dutton's Pavilion.

Suffolk Savings Bank.

Papanti's Dancing Hall.

PEMBERTON SQ. } J. H. Rogers'  
Shoe Store.

Boston College..

Scollay  
Sq.

TREMONT ROW.  
COURT STREET.

HOWARD ST. } Howard'  
Athenæum.

American House.

HANOVER  
ST.

PORTLAND ST.  
WASHINGTON ST.  
FRIEND ST.

UNION ST.	HANOVER ST.	UNION ST.	
BLACKSTONE ST.		MARSHALL ST. <span style="float: right;">Blackstone Bank.</span>	
CROSS ST.		BLACKSTONE ST.	
PARKMAN PL.		SALEM ST.	
RICHMOND ST.		ENDICOTT ST.	
PRINCE ST.		CROSS ST.	
FLEET ST.		PARMENTER ST.	
CLARK ST.		PRINCE ST.	
HARRIS ST.		N. BENNET ST.	
HANOVER PL.		Baptist Bethel, Rev. H. A. Cooke.	
SALUTATION ST.		TILESTON ST.	
		BATTERY ST.	CHARTER ST.
ATLANTIC AVE.			ATLANTIC AVE.

*End of Route. Return the same way.*

---

An index (~~83~~) before any place indicates that the street on line, or directly above, leads to that place.



FIELD'S CORNER AND ASHMONT.

Dorchester Avenue via Mount Pleasant.

Route 16. Metropolitan R.R. Blue Car. Every Twenty Minutes.


The cars running to Ashmont begin their route as follows, and run only a short distance beyond Field's Corner.

TORREY ST.	DORCHESTER AVE.	} Ashmont Station, } Old Colony Railroad.
KING ST.		
CENTRE ST.		
DIX ST.		
PARKMAN ST.		
GIBSON ST.		
PARK ST.		
LINCOLN ST.		
WELLES AVE.		
CENTRE AVE.		
CENTRE ST.		
MATHER ST.		
MELVILLE AVE.		
PARK ST.		
FOSTER ST.		
CHARLES ST.		

Field's Corner cars begin and end their route here.

GREENWICH ST.	Fields Cor.	ADAMS ST.
ELLSWORTH ST.		SHAMROCK ST.
LINCOLN ST.	DORCHESTER AVENUE.	LENOS PL.
COMMERCIAL ST.		LINDEN ST.
		COMMERCIAL ST.
		EAST ST.
		CREEK ST.
	SAVIN HILL AVE.	MINTON ST.
THORNLEY ST.		PLEAS- ANT ST.
	EVERETT AVE.	
SUMNER ST.	STOUGHTON STREET.	
BOSTON ST.		
	Up- ham's Cor.	HANCOCK ST.
Hotel St. Botolph.		} Hotel Northwood. } Hotel Dorchester.

An index (H) before any place indicates that the street on line, or directly above, leads to that place.

BELDEN ST. HUMPHREY SQ.	DUDLEY STREET.	VIRGINIA ST. MONADNOCK ST.	
HOLDEN PL. HUMPHREYS ST. Dudley-street Station, { N.Y. & N.E. Railroad. }		ALEXANDER AVE.	
CLIFTON ST. Hotel Glendale. 		MAGNOLIA ST. FOLSOM ST.	Hotel Nightingale.
TAYLOR ST.		HOWARD AVE. BROOK AVE.	Hotel Fellner.
COTTAGE ST. ALBION ST.		W. COTTAGE ST.	
HUDSON ST.		NORTH AVE.	
SHIRLEY ST. Metropolitan Car Stables.		BROOK AVE.	
LANGDON ST. CLARENCE ST. WOODWARD AVE. Little Sisters of the Poor.		DENNIS ST.	
MAGAZINE ST.		BLUE HILL AVE.	
Catholic Church.		MT. PLEASANT AVE. {	Police Station 9.
DUNMORE ST. HAMPDEN ST.		VINE ST. Mt. Pleasant Cong. Ch. MULBERRY PL.	
Hotel Adams.		ADAMS ST.	
EUSTIS ST.		DEAR-BORN ST.	MT. PLEASANT PL.
ALBANY ST.		EUSTIS ST.	MT. PLEASANT AVE. DUDLEY ST.
HARRISON AVE.		WASHINGTON ST.	ZEIGLER ST.
Old Burial Ground.		WASHINGTON ST.	PALMER ST. ALBANY ST. WINSLOW ST. HARRISON AVE. WASHINGTON ST.
EUSTIS ST. NAWN ST. HUNNEMAN ST.			Hotel Comfort.
THORNDIKE ST.			WILLIAMS ST. MADISON ST. BALL ST. ARNOLD ST. WOODBURY ST. DERBY PL. CLIFTON PL.

An index (#) before any place indicates that the street on line, or directly above, is the place.

NEWCOMB ST.  
 WALNUT PL.  
 CAMDEN PL.  
 NORTHAMPTON ST.  
 E. CHESTER PK.  
 E. SPRINGFIELD ST.

WORCESTER SQ.  
 Headquarters of 1st Mass. Infantry.  
 City Hospital. ↖ E. CONCORD ST.

Station A, P.O.  
 Conservatory of Music. } ↖ E. NEWTON ST.

Franklin Sq.

E. BROOKLINE ST.  
 E. CANTON ST.  
 Hotel Dighton.  
 Police Station 5. } ↖ E. DEDHAM ST.  
 MALDEN ST.

Catholic Cathedral.  
 UNION PARK ST.

OLIVE PL.  
 WALTHAM ST.

ROLLINS ST.  
 Hotel Oregon.  
 S. MAY ST.  
 MECHANICS ROW.  
 BARRY CT.  
 COTTAGE PL.  
 PERRY ST.  
 ASHLAND PL.

Rockingham House.  
 Columbia Rink.  
 Metropolitan House.  
 DOVER ST.  
 Williams Market.  
 Windsor Theatre. †

Hotel Madison. MADISON PL.

DECATUR ST.  
 FLORENCE ST.  
 DAVIS ST.

Home for Aged Women. } ASYLUM ST.

LOVERING PL.  
 Catholic Church.  
 MOTTE ST.

WASHINGTON STREET.

WASHINGTON STREET.

WORCESTER PL.  
 LENOX ST. Washington Market.  
 WILLARD PL.  
 CAMDEN ST.  
 NORTHAMPTON ST.  
 ↖ Back-Bay and West-End Cars.  
 CHESTER PK. Hotel Alexandra.  
 SPRINGFIELD ST. Commonwealth Hotel.  
 WORCESTER ST. Normal Art School.  
 CONCORD ST. Hotel Chatham.  
 RUTLAND ST.

NEWTON ST. } { Ch. of the Unity,  
 { Rev. M. J. Savage.

Blackstone Sq.

BROOKLINE ST.  
 CANTON ST.  
 DEDHAM ST. } { Draper & Hall,  
 { Riding School.  
 PELHAM ST.

Hotel Arlington.  
 Hotel St. George.  
 UNION PK. ST. } { S. Cong. Church,  
 { Rev. E. E. Hale.  
 Boston Penny Savings Bank.

WALTHAM ST. Hotel Continental.

LELAND PL.  
 WELLS PL.  
 ACTON ST.  
 MEDFORD CT.

GROTON ST.  
 Massachusetts College of Pharmacy.

DOVER ST.

\*  
 GARLAND ST.  
 WATERFORD ST.  
 H. R. Plimpton & Co., Furniture.  
 CHAPMAN ST.  
 CHERRY ST.  
 LUCAS ST.

COBB ST.  
 CASTLE ST. } { Hotel Ashton,  
 { Wells Memorial,  
 and Casino.

ORANGE ST.

An index (↖) before any place indicates that the street on line, or directly above, leads to that place.

INDIANA ST.  
 BROADWAY.  
 PINE ST.  
 Hotel St. Belmar.  
 OAK ST.  
 BENNET ST.  
 Continental }  
 Clothing House. } HARVARD ST.  
 New Marlboro' Hotel.  
 Cobb, Bates, & Yerxa, Grocers.  
 KNEELAND ST.  
 Albany and Old Colony Depots. ~~☞~~  
 George A. Fenno & Co., }  
 Clothing Store. } BEACH ST.  
 Comer's Commercial School.  
 R. B. Brigham & Co., Saloon.  
 O. F. Sage, Trunk Store. ESSEX ST.  
 Bryant & Stratton's Com'l School.  
 Globe Theatre. †  
 Wheeler & Wilson, Sewing Machines.  
 Wright & Ditson, }  
 Athletic Goods. } HAYWARD PL.  
 NORFOLK PL.  
 John H. Pray, Sons & Co., Carpets.  
 Farnsworth & Co., Hatters.  
 R. H. White & Co., Dry Goods.  
 White, Smith, & Co., Music Store.  
 BEDFORD ST.

WASHINGTON STREET.

INDIANA PL.  
 OHIO ST.  
 PLEASANT ST.  
 WARRENTON ST.  
 FLORAL PL. ~~☞~~ } Doogue's  
 Greenhouse.  
 COMMON ST.  
 HOLLIS ST. ~~☞~~ † Hollis-st. Theatre.  
 DIX PL.  
 ELIOT ST. ~~☞~~ Providence Depot.  
 LA GRANGE ST.  
 † World's Museum.  
 BOYLSTON SQ. Boylston Market.  
 BOYLSTON ST. ~~☞~~ Y.M.C. Union.  
 Hotel Newbury.  
 International Hotel.  
 † Park Theatre.  
 Bailey & Co., Five-cent Store.  
 FAYETTE CT.  
 J. B. Barnaby & Co., Clothing Store.  
 AVERY ST.  
 Doe, Hunnewell, & Co., Furniture.  
 New Adams House.  
 R. Hollings & Co., Gas Fixtures.  
 † Bijou Theatre.  
 † Boston Theatre.  
 J. & J. Dobson's Carpet Store.  
 Bigelow, Kennard, & Co., Jewellers.  
 WEST ST.

End of Inward Route. Return as follows.

EXETER PL.  
 ESSEX ST.  
 BEACH ST.  
 KNAPP ST.  
 KNEELAND ST.  
 Catholic Church. HARVARD ST.

BEDFORD ST.

CHAUNCEY ST.

HARRISON AVE.

ROWE PL.  
 ESSEX ST.  
 OXFORD PL.  
 BEACH ST.  
 KNEELAND ST.  
 HARVARD ST. } Baptist Church,  
 Rev. J. H. Gunning.

An index (~~☞~~) before any place indicates that the street on line, or directly above, leads to that place.

BENNET ST.	HARRISON AVENUE.	OAK ST.	
NASSAU ST.		BROADWAY.	
OAK ST.		WAY ST.	
MAPLE PL.		SENECA ST.	
PINE ST.		ONEIDA ST.	
BROADWAY.		OSWEGO ST.	
INDIANA ST.		GENESEE ST.	
MOTTE ST.		ROCHESTER ST.	
LOVERING PL.		TROY ST.	
ASYLUM ST.		DOVER PL.	Williams Market.
DAVIS ST.		WASHINGTON ST.	† Windsor Theatre.
FLORENCE ST.			
DECATUR ST.			
GLOUCESTER PL.			
WASHINGTON ST.			

From Dover Street, turn into Washington Street and go straight out to starting-point. Refer back to Dover Street, \*\*, inward route (p. 57), for streets, etc.

---

An index (☞) before any place indicates that the street on line, or directly above, leads to that place.

## JAMAICA PLAIN.

Route 17. Metropolitan R.R. Orange Car. Every Ten Minutes.

Route begins at Keyes Street, Jamaica Plain, leading off of South Street.

KEYES ST.	SOUTH ST.	JAMAICA ST. St. Thomas's Catholic Church.
CHILD ST. CAROLINA AVE. WALKER ST.		CUSTER ST. HAWTHORNE ST. CENTRE ST.
Curtis Hall.	CENTRE STREET.	ELIOT ST. { First Cong. Ch., Rev. C. F. Dole.
		Soldiers' Monument.
Universalist Church.		THOMAS ST.
GREENOUGH AVE. HARRIS AVE. BURROUGHS ST. SEAVERNS AVE. STARR LANE.		BURROUGHS ST.
GREEN ST. LESTER PL. ST. JOHN ST.		MYRTLE ST. } Baptist Church, Rev. D. H. Taylor.
SPRING PARK AVE. BOYLSTON ST. PINE GROVE ST. SHERIDAN AVE. BOWE ST. WYMAN ST.		POND ST. LAKEVILLE PL.
		PERKINS ST. CREIGHTON ST.
GILBERT ST. WISE ST. LAMARTINE ST. AMORY ST. WEEKES PL. CENTRE ST.		MALDEN ST. BICKFORD ST. PARKER ST.
NEW HEATH ST.		OLD HEATH ST. NEW HEATH ST.
CEDAR ST. Pfaff's and Roessle's Breweries. Washington Garden.		PYNCHON ST.
ROXBURY ST. Police Station 10.		

An index (A) before any place indicates that the street on line, or directly above, leads to that place.

TEXAS AVE.  
 CLAY ST.  
 St. John's Prot. Epis. Ch., }  
 Rev. G. S. Converse. }  
 MARKET PL.  
 VERNON ST.  
 CULVERT ST.  
 RUGGLES ST.  
 HOWE'S CT.  
 WESTON ST.  
 FEILING PL.  
 STERLING ST.  
 CABOT ST.  
 HAMMOND ST.  
 KENDALL ST.  
 LENOX ST.  
 NORTHFIELD ST.  
 New South Church, } CAMDEN ST.  
 Rev. G. H. Young. }  
 NORTHAMPTON ST.  
 CHESTER SQ.  
 SPRINGFIELD ST.  
 WORCESTER ST.  
 Meth. Epis. Church, } CONCORD ST.  
 Rev. W. N. Brodbeck. }  
 RUTLAND ST.  
 Ch. of the Unity, } NEWTON ST.  
 Rev. M. J. Savage. }  
 PEMBROKE ST.  
 BROOKLINE ST.  
 Shawmut Church, Rev. W. E. Griffis.  
 CANTON ST.  
 Draper & Hall, } DEDHAM ST.  
 Riding School. }  
 UPTON ST.  
 UNION PARK.  
 WALTHAM ST.  
 HANSON ST.  
 MILFORD ST.  
 DWIGHT ST.

TREMONT STREET.

TREMONT STREET.

Metropolitan R. R. Car Stables  
 { Boston and Providence Railroad,  
 Roxbury Crossing.  
 STATION ST.  
 PRENTISS ST.  
 COTTAGE PL.  
 TREMONT PL.  
 RIVERSIDE ST. Hotel Girard.  
 CULVERT ST.  
 MEDFORD PL.  
 WALPOLE ST. Base-ball Grounds.  
 CUNARD ST.  
 COVENTRY ST.  
 BURKE ST.  
 BENTON ST.  
 Lenox-street Central Stable.  
 CAMDEN ST.  
 NORTHAMPTON ST.  
 Columbus Ave. cars.  
 W. CHESTER PK.  
 W. SPRINGFIELD ST.  
 WORCESTER ST. Hotel Worcester.  
 CONCORD SQ.  
 RUTLAND SQ. Hotel Rutland.  
 W. NEWTON ST. { Fox Brothers,  
 Grocers.  
 W. PEMBROKE ST.  
 W. BROOKLINE ST.  
 W. CANTON ST.  
 DARTMOUTH ST.  
 UNION PK. { High and Latin  
 Schools.  
 Hotel St. Cloud.  
 CLARENDON ST.  
 Clarendon-st. Church,  
 Rev. A. J. Gordon.  
 MONTGOMERY ST.  
 † Battle of Gettysburg.  
 Clarendon Hotel.

An index (☞) before any place indicates that the street on line, or directly above, leads to that place.

DOVER ST.  
 Hotel Chapman. CHAPMAN ST.  
 Hotel Addison.  
 PAUL ST.  
 CASTLE ST.  
 Brigham & Co., Milk Contractors.  
 INDIANA PL.  
 PLEASANT ST.  
 SHAWMUT AVE.  
 COMMON ST.  
 Hollis-st. Theatre. † HOLLIS ST.  
 ELIOT ST.  
 Hotel La Grange. LA GRANGE ST.  
 Hotel Boylston.  
 Theatres. † BOYLSTON ST.  
 Masonic Temple.  
 HEAD PL.  
 Raymond & Fox, Grocers.  
 Evans House.  
 Bliss & Perkins, Gas Fixtures.  
 Boston Theatre. † MASON ST.  
 Chickering Hall. †  
 WEST ST.  
 E. J. States, Art Needlework.  
 R. H. Stearns & Co., { TRIMMING STORE. } TEMPLE PL.  
 St. Paul's Ch., Rev. F. Courtney.  
 N. D. Whitney & Co., { THREAD STORE. } WINTER ST.  
 D. T. Copeland, Confectioner.  
 Music Hall. † HAMILTON PL.  
 Studio Building.  
 BROMFIELD ST.  
 Horticultural Hall. †  
 W. S. Butler & Co., { FANCY GOODS. } BOSWORTH ST.  
 Tremont Temple. †

TREMONT STREET.

BERKELEY ST. { Odd Fellows' Hall.  
 Berkeley Hall.

APPLETON ST.  
 CHANDLER ST.

CHURCH ST.  
 JEFFERSON ST.  
 PLEASANT ST.  
 WARRENTON ST. { Children's  
 Mission.

SEAVER PL.  
 ELIOT ST. Creighton House.  
 VAN RENSSELAER PL. Providence Depot.  
 Hotel Van Rensselaer.  
 BOYLSTON ST. Hotel Pelham.

Common.

PARK ST. { Park-street Church,  
 Rev. John L. Withrow.  
 Notman Photographic Co.  
 Rand & Crane, Jewellers.

Old Burial  
Ground.

Tremont House.

*End of Inward Route. Return the same way.*

An index () before any place indicates that the street on line, or directly above, leads to that place.



LONGWOOD AVENUE.

Via Huntington Avenue.

Route 18. Metropolitan R.R. Green Car. Every Fifteen Minutes.

Route begins at Coolidge Corner, Brookline.

COOLIDGE ST.	HARVARD ST.	COOLIDGE ST.
		PLEASANT ST.
ST. PAUL ST. KENT ST. Longwood Steam R. R. Station. AUTUMN ST.	LONGWOOD AVE.	ST. PAUL ST. KENT ST.
		PLYMOUTH ST. MAPLE AVE.
BELLEVUE ST. BROOKLINE AVE. BINNEY ST. VILA ST.	HUNTINGTON AVE.	BROOKLINE AVE.
		PARKER ST.
PARKER ST. GREENLEAF ST. ROGERS AVE. Mechanics' Institute and Rink. CAMDEN ST.	Copley Sq.	CAMDEN ST. Children's Hospital. W. CHESTER PK. Car Station for Back-Bay Cars.
W. CHESTER PK. Hotels Argyle and Palmerston.		Mechanics' Building.
Hotel. W. NEWTON ST.	BOYLSTON ST.	Hotel Huntington.
HARCOURT ST. GARRISON ST. Hotel Oxford. OXFORD TERRACE.		DARTMOUTH ST. Chauncy Hall School. { Second Unitarian Church, Rev. E. A. Horton.
Art Museum. DARTMOUTH ST.		Hotel Cluny. Hotel Bristol.
Trinity Ch., Rev. Phillips Brooks.		Gymnasium. Institute of Technology.
CLARENDON ST. Brunswick Hotel. Y. M. C. Association.		BERKELEY ST. { Natural History Rooms.
Hotel Berkeley. BERKELEY ST.		ARLINGTON ST. Unitarian Ch., Rev. Brooke Hereford.

An index (43) before any place indicates that the street on line, or directly above, leads to that place.

James Notman, Photographer.  
 Williams & Everett, Art Gallery.  
 Providence Depot. **PARK SQ.**  
 Women's Industrial } **CARVER ST.**  
 Rooms.  
 Central Club.  
**BOYLSTON PL.**

Public Library.  
 Hotel Pelham. **TREMONT ST.**  
 Hotel Boylston.  
 Franklin Savings Bank.  
**TAMWORTH ST.**  
 Y. M. C. Union.  
 Union Hall. †  
 Boylston Hall.  
**WASHINGTON ST.**  
 Boylston Market.

O. F. Sage, Trunk Store. **ESSEX ST.**  
 Bryant & Stratton's Com'l School.  
 Globe Theatre. †  
 Wheeler & Wilson, Sewing-machines.  
 Union Institute for Savings.  
**HAYWARD PL.**  
 Wright & Ditson, Athletic Goods.  
**CHICKERING PL.**  
**NORFOLK PL.**  
 John H. Pray, Sons, & Co., Carpets.  
 Farnsworth & Co., Hatters.

R. H. White & Co., Dry Goods.  
 White, Smith, & Co., Music Store.  
**BEDFORD ST.**  
 L. P. Hollander & Co., Tailors.  
 Richard Schwarz, Toy Store.  
 C. A. W. Crosby, Jeweller.  
 C. F. Hovey & Co., } **AVON ST.**  
 Dry Goods.  
 Jordan, Marsh, & Co., Dry Goods.

BOYLSTON STREET.

WASHINGTON STREET.

Public Garden.

**CHARLES ST.**

Common.

**TREMONT ST.**

\* †Masonic Temple.  
**HEAD PL.** Home Savings Bank.

**BUMSTEAD CT.**

Hotel Newbury.  
 International Hotel.  
 † Park Theatre.  
 Bailey & Co., Five-cent Store.  
**FAYETTE CT.**  
 J. B. Barnaby & Co., Clothing Store.

**AVERY ST.**  
 Doe, Hunnewell, & Co., Furniture.  
 New Adams House.  
 R. Hollings & Co., Gas Fixtures.  
 † Bijou Theatre.  
 † Boston Theatre.  
 J. & J. Dobson's Carpet Store.  
**WEST ST.**  
 Bigelow, Kennard, & Co., Jewellers.  
 W. H. Zinn's Connecting Store.

**TEMPLE PL.**

**End of Inward Route. Return as follows.**

**WASHINGTON ST.**  
 Beal, Higgins, & Henderson, }  
 Dry Goods.  
 Simpson & Co., Glove Store.  
 Louis P. Ober's } **PASSAGE WAY.**  
 Restaurant.  
 Provident Institution for Savings.  
 R. H. Stearns & Co., } **TREMONT ST.**  
 Trimmings.

TEMPLE PL.

W. H. Zinn's Connecting Store.  
 { Thayer, McNeil, & Hodgkins'  
 Shoe Store.  
 D. R. Emerson & Co., Trimming Store.  
 F. E. Weber, Restaurant and Caterer.  
 J. Dooling, Saloon and Caterer.

An index ( ) before any place indicates that the street on line, or directly above, leads to that place.

Common.	TREMONT STREET.	TEMPLE PL.	Conservatory of Music.
			E. J. States, Art Needlework.
		WEST ST.	† Chickering Hall.
		MASON ST.	Bliss & Perkins, Gas Fixtures.
			Evans House.
		HEAD PL.	Raymond & Fox, Grocers.
BOYLSTON ST.		BOYLSTON ST.	† Masonic Temple. Hotel Boylston.
	*		*

From Tremont Street turn into Boylston Street, and continue the route straight out to starting-point. For streets, etc., refer to corresponding \* \* (p. 64), Tremont Street, on inward route.

An index (~~65~~) before any place indicates that the street on line, or directly above, leads to that place.

## LENOX STREET AND DEPOTS.

Tremont Street, Milk Street, and Post-office Square.

Route 19. Metropolitan R.R. Gray Car. Every Fifteen Minutes.

Route begins at Lenox-street Stable, Tremont Street.

		Lenox-street Central Stable.	
LENOX ST.			
NORTHFIELD ST.			
New South Church, } Rev. G. H. Young. }	CAMDEN ST.	CAMDEN ST.	
NORTHAMPTON ST.		NORTHAMPTON ST. {	Chickering Factory.
CHESTER SQ.		W. CHESTER PK.	
SPRINGFIELD ST.		W. SPRINGFIELD ST.	
WORCESTER ST.		WORCESTER ST.	Hotel Worcester.
Meth. Epis. Ch., } Rev. W.N. Brodbeck. }	CONCORD ST.	CONCORD SQ.	
RUTLAND ST.		RUTLAND SQ.	Hotel Rutland.
Ch. of the Unity, } Rev. M. J. Savage. }	NEWTON ST.	W. NEWTON ST. {	Fox Brothers. Grocers.
PEMBROKE ST.		W. PEMBROKE ST.	
BROOKLINE ST.		W. BROOKLINE ST.	
Shawmut Ch., Rev. W. E. Griffis.	CANTON ST.	W. CANTON ST.	
Draper & Hall, } Riding School. }	DEDHAM ST.	DARTMOUTH ST.	
UPTON ST.			
UNION PK.		UNION PK. } {	Boys' High and Latin School. Hotel St. Cloud.
WALTHAM ST.		CLARENDON ST.	
HANSON ST.		MONTGOMERY ST.	† Battle of Gettysburg. Clarendon Hotel.
MILFORD ST.			
DWIGHT ST.		BERKELEY ST. {	Odd Fellows' Hall. Berkeley Hall.
DOVER ST.			
Hotel Chapman. CHAPMAN ST.		APPLETON ST.	
Hotel Addison.		CHANDLER ST.	
PAUL ST.			
CASTLE ST.		CHURCH ST.	
C. Brigham & Co., Milk Contractors.	INDIANA PL.	JEFFERSON ST.	
		PLEASANT ST.	
PLEASANT ST.		WARRENTON ST.	Children's Mission.
SHAWMUT AVE.			
COMMON ST.		SEAVER PL.	Creighton House.
Hollis-st. Theatre. †	HOLLIS ST.	ELIOT ST. } {	Providence Depot.
ELIOT ST.		VAN RENSSELAER PL.	Van Rensselaer House.
Hotel La Grange. LA GRANGE ST.		BOYLSTON ST.	Hotel Pelham.
Dr. De Beer's Turkish Baths.			
Hotel Boylston. BOYLSTON ST.			

An index (†) before any place indicates that the street on line, or directly above, leads to that place.

Established 1847.

# R. H. STEARNS & CO.,

140 Tremont Street, }  
2, 4, 6, 8, Temple Place, } BOSTON.

21 Rue Martel, - - - PARIS.

---

## Importers of Fancy Dry Goods.

---

### *SPECIALTIES.*

High Grade Goods in Hosiery, Gloves,  
Fans, Stationery, Laces, Ladies'  
Collars and Cuffs, No-  
tions, Ribbons.

### *SPECIALTIES IN*

Dress Goods, Parasols, Dress Trimmings,  
Infants' Wardrobes, Bridal Trou-  
seaux, Knit Goods,

**ART EMBROIDERIES, Etc.**

---

Our Goods are worth looking at; and  
we always take pride in showing them,  
hether you wish to buy, or not.

# THE MEMORIAL HISTORY OF BOSTON.

In four volumes, quarto, with more than 500 illustrations by famous artists and engravers. Among the contributing writers are Long, Adams, Brooks, Hale, Winthrop, Trumbull, Preble, Holmes, Whittier, Clarke, and Higginson.

**VOLUME I.** — Geology, Fauna, and Flora; Voyages and Maps of Northmen, Italians, Smith, and the Plymouth Settlers; The Massachusetts Company, Puritanism, and the Aborigines; The Literature, Life, and Chief Families of the Colonial Period.

**VOLUME II.** — Royal Governors; French and Indian Wars; Witches and Pirates; The Religion, Literature, Customs, and Chief Families of the Provincial Period.

**VOLUME III.** — The Revolutionary Period and the Conflict around Boston; and the Statesmen, Sailors, and Soldiers, the Topography, Literature, and Life of Boston during that time; and also of the Last Hundred Years' History, the War of 1812, Abolitionism, and the Press.

**VOLUME IV.** — The Social Life, Topography, and Landmarks, Industries, Commerce, Railroads, and Financial History of this Century in Boston; with Monographs on Boston's Libraries, Women, Science, Art, Music, Philosophy, Architecture, Charities, etc.

"No town the world over has such a literary monument of its glory." — *New-York Times*.

"Bids fair to do more for the renown of the city than all its monuments of brass and stone put together." — *Boston Herald*.

"The plan of this work is novel, the purpose grand, its execution almost faultless." — *Chicago Tribune*.

Sold by subscription only. Send for a prospectus to the Publishers.

---

"Howells is to Boston what Dickens was to London. The future history of Boston will be incomplete without Howells's pictures of the city. A good volume might now be filled with them, and a highly entertaining book it would make. Some day we shall have a 'Boston of Howells,' as there is to-day a 'London of Dickens.'"

**THE RISE OF SILAS LAPHAM.**

**INDIAN SUMMER.**

**A WOMAN'S REASON. DR. BREEN'S PRACTICE.**

**A MODERN INSTANCE. A FEARFUL RESPONSIBILITY.**

Each in 1 vol. 12mo. \$1.50. 6 vols. in neat box, \$9.

**TUSCAN CITIES.** By W. D. HOWELLS. 8vo. Illustrated. \$5.

**MR. HOWELLS'S POEMS.** New and revised edition. \$2.

---

THE CHOICEST HOLIDAY EDITIONS OF THE

## SIX GREAT MODERN POEMS.

Drawn and engraved under the care of A. V. S. Anthony. Each in one volume, 8vo, elegantly bound, with full gilt edges, in a neat box. Each poem, in cloth, \$6; in tree calf, padded calf, or antique morocco, \$10; in crushed levant, extra, with silk linings, \$25. Copiously illustrated after drawings by Thomas Moran, E. H. Garrett, Harry Fenn, and other distinguished artists.

Scott's **THE LAY OF THE LAST MINSTREL** (new in 1886).

Byron's **CHILDE HAROLD.**

Tennyson's **THE PRINCESS.**

Scott's **THE LADY OF THE LAKE.**

Owen Meredith's **LUCILE.**

Scott's **MARMION.**

We also publish the latest and choicest works of NORA PERRY, EDGAR FAWCETT, JULIAN HAWTHORNE, GEORGE W. CABLE, EDGAR W. HOWE, J. F. CLARKE, etc.

For sale by Booksellers. Sent on receipt of price by the Publishers,

**KNOR & CO., 211 Tremont Street, Boston.**

Franklin Savings Bank.

Y. M. C. Union. TAMWORTH ST.  
Union Hall.†

Boylston Hall.  
Boylston Market.

WASHINGTON ST.

O. F. Sage, Trunk Store. ESSEX ST.  
Bryant & Stratton's Com'l School.

Globe Theatre.†  
Wheeler & Wilson, Sewing Machines.  
Union Institute } HAYWARD PL.  
for Savings. }  
Wright & Ditson, Athletic Goods.

CHICKERING PL.  
NORFOLK PL.

John H. Pray, Sons, & Co., Carpets.  
Farnsworth & Co., Hatters.

R. H. White & Co., Dry Goods.  
White, Smith, & Co., Music Store.

BEDFORD ST.

L. P. Hollander & Co., Tailor.  
Richard Schwarz, Toy Store.  
C. A. W. Crosby, Jeweller.

C. F. Hovey & Co. AVON ST.

Jordan, Marsh, & Co.  
N. G. Wood & Son, Jewellers.  
A. Shuman & Co., Clothing.

Shreve, Crump, & } SUMMER ST.  
Low, Jewellers. }  
Macullar, Parker, & Co., Tailors.  
Messenger Brothers & Jones, Tailors.

FRANKLIN ST.

Weeks & Potter, Druggists.

MILK ST.

"Boston Post." }  
(Birthplace of Franklin.) }

HAWLEY ST.

ARCH ST.

DEVONSHIRE ST.

Equitable Building.  
Security Safe Deposit Co.

FEDERAL ST.

CONGRESS ST.

BATH ST.

WATER ST.

EXCHANGE PL.

POST-OFFICE PL.

BOYLSTON ST.

WASHINGTON ST.

MILK ST.

Post-office Sq.

CONGRESS ST.

HEAD PL.

Masonic Temple.

Home Savings Bank.

BUMSTEAD CT.

Hotel Newbury.  
International Hotel.  
† Park Theatre.  
Bailey & Co., Five-cent Store.  
FAYETTE CT. } J. B. Barnaby & Co.,  
Clothing Store.

AVERY ST.

Doc, Hunnewell, & Co., Furniture.  
New Adams House.  
R. Hollings & Co., Gas Fixtures.  
† Bijou Theatre.  
† Boston Theatre.

J. & J. Dobson's Carpet Store.  
WEST ST. } Bigelow, Kennard, & Co.,  
Jewellers.

W. H. Zinn's Connecting Store.

TEMPLE PL. } Beal, Higgins, & Hen-  
derson, Dry Goods.

T. E. Moseley & Co., Boots & Shoes.  
B. A. Hersey, Diamond Jeweller.  
Oliver Ditson & Co., Music Store.  
Henry Guild & Son, Jewellers.

WINTER ST. } H. H. Tuttle & Co.,  
Shoe Store.  
B. W. Currier & Co., Clothing.  
Bent & Bush, Hatters.

BROMFIELD ST.

Milliken House.

HARVARD PL.

Old South Church.

SEWELL PL.

DEVONSHIRE ST.

Boston Post-Office.

WATER ST.

CONGRESS SQ.

An index (S) before any place indicates that the street on line, or directly above, leads to that place.

EXCHANGE ST.	STATE ST.	
Faneuil Hall and Quincy Markets. }  DOCK SQ.	DEVON-SHIRE ST.	
	Adams Sq.	CORNHILL.
	NEW WASHINGTON ST.	BRATTLE ST.  Quincy House. Wakefield Rattan Company.
ELM ST. HANOVER ST. FRIEND ST.		ELM ST. HANOVER ST.  American House. FRIEND ST.
UNION ST. BLACKSTONE ST.	Hay-market Sq.	SUDBURY ST. MERRIMAC ST. CANAL ST.
Hampton House. CHARLESTOWN ST. CROSS ST.		Boston & Maine Depot.
TRAVERS ST. O. M. Wentworth, Marble Works.	HAVERHILL ST.	TRAVERS ST.
Fitchburg Depot. Eastern and Lowell Depots. Falmouth House.	CAUSEWAY ST.	CANAL ST.  Arlington House. FRIEND ST.

**End of Inward Route. Return as follows.**

CHARDON ST.	PORT-LAND ST.	MARKET ST.
	MERRIMAC ST.	
SUDBURY ST.	Hay-market Sq.	CHARLESTOWN ST.  Hampton House.
	NEW WASHINGTON ST.	UNION ST. CROSS ST.
FRIEND ST. American House. }  HANOVER ST. ELM ST. Wakefield Rattan Co. Quincy House.  BRATTLE ST.		FRIEND ST. HANOVER ST. ELM ST.

An index () before any place indicates that the street on line, or directly above, leads to that place.



<p>CORNHILL. Joel Goldthwait &amp; Co., Carpet Store.</p> <p>COURT ST. Sears Building.</p> <p>Young's Hotel. ↗ Parker House. ↗ City Hall. ↗</p> <p>SCHOOL ST.</p>	<p>WASHINGTON ST.</p>	<p>DOCK SQ. ↗ { Faneuil Hall and Quincy Markets.</p> <p>STATE ST. Old State House.</p> <p>STATE ST.</p> <p>WATER ST.</p> <p>SPRING LANE.</p> <p>MILK ST. ↗ { "Old South" and Post Office.</p> <p>*</p>
-----------------------------------------------------------------------------------------------------------------------------------------------------------------------------------	-----------------------	--------------------------------------------------------------------------------------------------------------------------------------------------------------------------------------------------------

From here, corner of Milk and Washington Streets, the route is the same as the inward reversed. For streets, etc., refer to corresponding \*\*, Milk Street, inward route (p. 67).

---

An index (↗) before any place indicates that the street on line, or directly above, leads to that place.

## MILTON AND DORCHESTER AVENUE.

South Boston via Field's Corner.

*Route 20. Metropolitan R.R. Red Car. Every Half Hour.*

The Milton car goes only a short distance beyond the Dorchester-avenue car, and its route is as follows:—

RICHMOND ST. CODMAN ST. VAN WINKLE ST. BEALE ST. All Saints' Episcopal Ch., Rev. G. S. Bennitt. } ASHMONT ST.  TORREY ST. KING ST.  CENTRE ST. DIX ST. PARKMAN ST. GIBSON ST. PARK ST.	<b>DORCHESTER AVENUE.</b>	RICHMOND ST. St. George, Catholic. CODMAN ST.  FULLER ST. BAILEY ST.  ASHMONT ST. Ashmont Station, Old Colony Railroad. ARGYLE ST.  WELLES AVE. CENTRE AVE. CENTRE ST. MATHER ST. MELVILLE AVE.  PARK ST.
-------------------------------------------------------------------------------------------------------------------------------------------------------------------------------------------------------------------------------------	---------------------------	-----------------------------------------------------------------------------------------------------------------------------------------------------------------------------------------------------------------------------------------------------------------

The Dorchester-avenue cars begin their route from here.

PARK ST. LINCOLN ST.  ADAMS ST.  GREENWICH ST. GREENWICH PL. SHAMROCK ST. ELLSWORTH ST. LINDEN ST.  COMMERCIAL ST.  SAVIN HILL AVE. ELTON ST.  BELFAST ST. ROMSEY ST. HARBOR VIEW ST.  CRESCENT AVE. GARDEN ST.	<b>DORCHESTER AVENUE.</b> <i>Fields Cor.</i>	PARK ST. FOSTER ST. CHARLES ST.  ADAMS ST.  LEEDS ST. LINDEN ST. EAST ST. COMMERCIAL ST. CREEK ST. SAVIN HILL AVE. THORNLEY ST. PEARL ST. VICTORIA ST. MAYFIELD ST.  POND ST.
--------------------------------------------------------------------------------------------------------------------------------------------------------------------------------------------------------------------------------------------------------------------------------	-------------------------------------------------	----------------------------------------------------------------------------------------------------------------------------------------------------------------------------------------------------------------------------------

An index (②) before any place indicates that the street on line, or directly above, leads to that place.

MT. VERNON ST.	DORCHESTER AVENUE.	MT. VERNON ST.
DORSET ST.		HARVEST ST.
KEMP ST.		DORSET ST.
HYDE ST.		JACKSON ST.
PREBLE ST.		BOSTON ST.
DORCHESTER ST.		SWETT ST.
DEXTER ST.		DEXTER ST.
MIDDLE ST.		HUMBOLDT PL.
ALGER ST.		
DORR ST.		
D ST.		
SEVENTH ST.		
B ST.		
W. SIXTH ST.	W. FOURTH ST.	
W. FIFTH ST.	BROADWAY.	
A ST.	FOUNDRY ST.	
W. FOURTH ST.		
SILVER ST.		
BROADWAY.		
W. SECOND ST.		
W. FIRST ST.		
		FURNACE ST.
		KNEELAND ST.
	FEDERAL ST.	BEACH ST.
		EAST ST.
		ESSEX ST.
		SOUTH ST.
		KINGSTON ST.
	SUMMER ST.	CHAUNCY ST.
		C. F. Hovey & Co., Dry Goods.
		{ Bradley & Hubbard Manuf. Co., Gas Fixtures.
		WASHINGTON ST.
		{ Theatres and Dry Goods Stores.
		WINTER ST. { H. H. Tuttle & Co., Shoe Store.
		B. W. Currier & Co., Clothing. Bent & Bush, Hatters.
		BROMFIELD ST.
		Milliken House.
		HARVARD PL.
		Old South Church.
		{ Boston Post-office.
	WASHINGTON ST.	
	MILK ST.	

ATLANTIC AVE.  
New-York and New-England Depot.

HIGH ST.  
DEVONSHIRE ST.  
OTIS ST.  
ARCH ST.  
HAWLEY ST.

SUMMER ST.  
Macullar, Parker, & Co., Tailors.  
Messenger Brothers & Jones, Tailors.

FRANKLIN ST.  
Weeks & Potter, Druggists.

MILK ST.  
" Boston Post."  
(Birthplace of Franklin.)

HAWLEY ST.

*End of Inward Route. Return as follows.*

An index (☞) before any place indicates that the street on line, or directly above, leads to that place.

FRANKLIN ST.

*   HAWLEY ST.   *	HAWLEY PL. FRANKLIN ST. SUMMER ST.
--------------------	------------------------------------------

From the corner of Summer and Hawley, the route is the same as the inward route. Refer to corresponding \* \* (p. 71) for streets, on inward route.

MEETING-HOUSE HILL.

Upham's Corner via Mt. Pleasant.

Route 21. Metropolitan R.R. Blue Car. Every Fifteen Minutes.

Route begins at Geneva Avenue, off of Bowdoin Street, Dorchester.

GENEVA AVE. St. Mary's Episcopal Ch., } Rev. L. W. Saltonstall. }	BOWDOIN ST. Meeting-house Hill.	GENEVA AVE. OLNEY ST.
PERCIVAL ST. ADAMS ST.		HAMILTON AVE. BELLEVUE ST. DRAPER CT.
WINTER ST. COMMERCIAL ST.		DOWNER CT.
JEROME ST. { Hotel Dorchester. { Hotel Northwood.	HANCOCK ST.	RILL ST. TRULL ST. GLENDALE ST. PAYSON AVE. PIERCE PL. COLUMBIA ST. ROCKY HILL AVE.
STOUGHTON ST. BOSTON ST. Hotel St. Botolph. BELDEN ST. HUMPHREY SQ.		Up-ham's Cor.
HOLDEN PL. HUMPHREYS ST. Dudley-street Station, } N.Y. & N.E. Railroad. } Hotel Glendale. CLIFTON ST.	DUDLEY STREET.	ALEXANDER AVE. MAGNOLIA ST. FOLSOM ST. Hotel Nightingale.
TAYLOR ST. COTTAGE ST. ALBION ST.		HOWARD AVE. BROOK AVE. W. COTTAGE ST. Hotel Fellner.
HUDSON ST.		NORTH AVE.
SHIRLEY ST. LANGDON ST. CLARENCE ST. WOODWARD AVE. Little Sisters of the Poor. MAGAZINE ST.	BROOK AVE. DENNIS ST. LEWIS PL.	

An index (H) before any place indicates that the street on line, or directly above, leads to that place.

Catholic Church.  
DUNMORE ST.  
HAMPDEN ST.

Hotel Adams.  
ADAMS ST.

EUSTIS ST.

ALBANY ST.

HARRISON AVE.

Old Burial  
Ground.

EUSTIS ST.  
NAWN ST.  
HUNNEMAN ST.

GARFIELD PL.

THORNDIKE ST.

NEWCOMB ST.  
WALNUT PL.  
CAMDEN PL.  
NORTHAMPTON ST.

E. CHESTER PK.  
E. SPRINGFIELD ST.

WORCESTER SQ.

Headquarters of 1st Mass. Infantry.  
City Hospital. E. CONCORD ST.

Station A, P.O.  
Conservatory of Music. E. NEWTON ST.

Franklin Sq.

E. BROOKLINE ST.  
E. CANTON ST.

Hotel Dighton,  
Police Station 5. E. DEDHAM ST.  
MALDEN ST.

Catholic Cathedral.

DUDLEY ST.

DEAR-BORN ST.

EUSTIS ST.

WASHINGTON STREET.

BLUE HILL AVE.  
MT. PLEASANT AVE. } Police Station 9.

VINE ST. Mt. Pleasant Cong. Ch.  
MULBERRY PL.

MT. PLEASANT PL.  
MT. PLEASANT AVE.

ZEIGLER ST.

PALMER ST.  
ALBANY ST.  
WINSLOW ST.  
HARRISON AVE.  
WASHINGTON ST.

WILLIAMS ST. Hotel Comfort.

MADISON ST.  
BALL ST.  
ARNOLD ST.  
WOODBURY ST.  
DERBY PL.  
CLIFTON PL.  
WORCESTER PL.

LENOX ST. Washington Market.  
WILLARD PL.  
CAMDEN ST.  
NORTHAMPTON ST.

Back-Bay and West-End Cars.  
CHESTER PK. Hotel Alexandra.  
SPRINGFIELD ST.

Commonwealth Hotel.  
WORCESTER ST.

Normal Art School.  
CONCORD ST. Hotel Chatham.  
RUTLAND ST.

NEWTON ST. { Ch. of the Unity,  
Rev. M. J. Savage.

Blackstone Sq.

BROOKLINE ST.  
CANTON ST.

DEDHAM ST. { Draper & Hall,  
Riding School.  
PELHAM ST.

Hotel Arlington.  
Hotel St. George.

An index () before any place indicates that the street on line, or directly above, leads to that place.

---

---



---

# BOSTON DAILY ADVERTISER.

*The LEADING FAMILY PAPER of New England. Clean, Full in its News and its departments. An INDISPENSABLE in every conservative home.*

---

---

# BOSTON EVENING RECORD.

*The BRIGHTEST, SPICIEST, and CLEANEST PAPER in Boston. No one can afford to miss it.*

---

---

# BOSTON SUNDAY RECORD.

*AT A NEW FEATURE in Boston Sunday Journalism. CONDENSED, NEWSY, CLEAN. Circulation increasing every Sunday.*


ONLY 3 CENTS.



# THE EMERSON PIANO COMPANY,

(ESTABLISHED IN 1849.) MANUFACTURERS OF

## SQUARE, UPRIGHT AND COTTAGE PIANOS.



These instruments have enjoyed a high reputation for more than thirty years. They are **Brilliant and musical in Tone**, and afford a most beautiful accompaniment to vocal music—the tone having that rare sympathetic quality which blends admirably with the human voice.

### **MORE THAN 45,000 MADE AND IN USE.**

They are **Durable**, being constructed of the **Best Materials**, by the **Most Skillful Workmen**. They have earned an especial reputation for **Keeping in Tune**, and also for retaining in a most remarkable degree their original fullness of tone—never growing thin or wiry with age. The Company, through their Agents, have received no less than five **First Premiums** the present year, and have invariably taken the **First Prize** wherever exhibited.

**EVERY PIANO WARRANTED FOR SEVEN YEARS.**

**PRICES MODERATE AND TERMS EASY.**

Illustrated Catalogue Free by Mail, or on application at the

**EMERSON PIANO CO.'S WAREROOMS,**  
159 Tremont St., Boston, Mass.



UNION PARK ST.

OLIVE PL.  
WALTHAM ST.  
ROLLINS ST.  
S. MAY ST.  
MECHANICS ROW.  
BARRY CT.  
COTTAGE PL.  
PERRY ST.  
ASHLAND PL.

Rockingham House.  
Columbia Rink.  
Metropolitan House.

DOVER ST.

Williams Market.  
Windsor Theatre. †

Hotel Madison. MADISON PL.

DECATUR ST.  
FLORENCE ST.  
DAVIS ST.

Home for Aged }  
Women. } ASYLUM ST.

LOVERING PL.

Catholic Church.

MOTTE ST.  
INDIANA ST.

BROADWAY.  
PINE ST.

Hotel St. Belmar.

OAK ST.

BENNET ST.

Continental }  
Clothing House. } HARVARD ST.  
New Marlboro' Hotel.  
Cobb, Bates, & Yerxa, Grocers.

KNEELAND ST.

Albany and Old Colony Depots. †

George A. Fenno & Co., }  
Clothing Store. } BEACH ST.

Comer's Commercial School.  
R. B. Brigham & Co., Saloon.  
O. F. Sage, Trunk Store. ESSEX ST.  
Bryant & Stratton's Com'l School.

Globe Theatre. †  
Wheeler & Wilson; Sewing Machines.

Wright & Ditson, }  
Athletic Goods. } HAYWARD PL.

NORFOLK PL.

WASHINGTON STREET.

WASHINGTON STREET.

UNION PARK ST.

☞ } S. Cong. Church,  
Rev. E. E. Hale.  
Boston Penny Savings Bank.

WALTHAM ST. Hotel Continental.

LELAND PL.  
WELLS PL.  
ACTON ST.  
MEDFORD CT.

GROTON ST.  
Massachusetts College of Pharmacy.

DOVER ST.

\*  
GARLAND ST.  
WATERFORD ST.  
H. R. Plimpton & Co., Furniture.

CHAPMAN ST.  
CHERRY ST.  
LUCAS ST.

COBB ST.  
CASTLE ST. } Hotel Ashton.  
Wells Memorial,  
and Casino.

ORANGE ST.  
INDIANA PL.  
OHIO ST.  
PLEASANT ST.  
WARRENTON ST.

FLORAL PL. ☞ } Doogue's  
Greenhouse.  
COMMON ST.  
HOLLIS ST. ☞ †Hollis-st. Theatre.  
DIX PL.

ELIOT ST. ☞ Providence Depot.

LA GRANGE ST.  
†World's Museum.

BOYLSTON SQ.  
Boylston Market.

BCYLSTON ST. ☞ Y.M.C. Union.  
Hotel Newbury.  
International Hotel.  
†Park Theatre.  
Bailey & Co., Five-cent Store.

FAYETTE CT.  
J. B. Barnaby & Co., Clothing Store.  
AVERY ST.

An index (☞) before any place indicates that the street on line, or directly above, leads to that place.

John H. Pray, Sons & Co., Carpets.  
Farnsworth & Co., Hatters.

R. H. White & Co., Dry Goods.

White, Smith, & Co., Music Store.

BEDFORD ST.

WASHINGTON ST.

Doe, Hunnewell, & Co., Furniture.  
New Adams House.  
R. Hollings & Co., Gas Fixtures.  
† Bijou Theatre.  
† Boston Theatre.  
J. & J. Dobson's Carpet Store.  
Bigelow, Kennard, & Co., Jewellers.  
WEST ST.

End of Inward Route. Return as follows.

BEDFORD ST.

CHAUNCEY ST.

EXETER PL.  
ESSEX ST.

ROWE PL.  
ESSEX ST.

BEACH ST.  
KNAPP ST.  
KNEELAND ST.

OXFORD PL.  
BEACH ST.

Catholic Church. HARVARD ST.

KNEELAND ST.  
HARVARD ST. } Baptist Church,  
Rev. J. H. Gunning.

BENNET ST.  
NASSAU ST.  
OAK ST.  
MAPLE PL.  
PINE ST.  
BROADWAY.  
INDIANA ST.

HARRISON AVENUE.

OAK ST.

MOTTE ST.  
LOVERING PL.

BROADWAY.

WAY ST.  
SENECA ST.

ASYLUM ST.

ONEIDA ST.

DAVIS ST.

OSWEGO ST.

FLORENCE ST.  
DECATUR ST.  
GLOUCESTER PL.

GENESEE ST.  
ROCHESTER ST.  
TROY ST.

WASHINGTON ST.

DOVER ST.

DOVER PL.  
WASHINGTON ST. } Williams Market.  
† Windsor Theatre.

From Dover Street, turn into Washington Street, and go straight out to starting-point, passing the same streets, etc., as on inward route. Refer back to Dover Street \* \* (p. 75), inward route.

An index (#) before any place indicates that the street on line, or directly above, leads to that place.

**NORFOLK HOUSE.**

Northern and Eastern Depots, Milk Street, and Post-office Square.

*Route 22. Metropolitan R.R. Yellow Car.  
Every Six to Ten Minutes.*

Route begins at Eliot Square, off Dudley Street, Highlands.

A transfer connects with the Norfolk-House car from Eliot Square, and goes a short distance farther, as follows:—



**NORFOLK-HOUSE TRANSFER.**

GARDNER ST.	CENTRE ST.	LINWOOD PL.
HARRINGTON AVE.		CEDAR ST.
CENTRE PL.		FORT AVE.
CEDAR ST.		

*End of Transfer.*

A short distance down the hill from here will take you to the Tremont-street Roxbury crossing, B. & P. R. R. station.

Norfolk-House cars begin their route as follows:—

HIGHLAND ST.	DUDLEY ST.	PUTNAM ST.	{ First Religious Society, Rev. J. DeNormandie.	
Norfolk House.				
Hotel Eliot.  BARTLETT ST.			Dudley-street School.	
LAMBERT AVE.				
KENILWORTH ST.				
Dillaway School.				
KENILWORTH ST.		GUILD ROW.	{ Universalist Ch., Rev. A. J. Patterson.	
Hotel Dunbar. WASHINGTON ST.	WASHINGTON STREET.			
Hotel Dartmouth.  DUDLEY ST.				
ZEIGLER ST.			ROXBURY ST.	*
KNOWER PL.			VERNON ST.	
WARREN ST.			RUGGLES ST.	
PALMER ST.			WINSLOW PL.	
FELTON PL.			ADAMS PL.	Hotel Comfort.
<div style="border: 1px solid black; padding: 2px; display: inline-block;">Old Burial Ground.</div> EUSTIS ST.			WILLIAMS ST.	
NAWN ST.			MADISON ST.	
HUNNEMAN ST.			BALL ST.	
			ARNOLD ST.	
			WOODBURY ST.	
			DERBY PL.	

An index () before any place indicates that the street on line, or directly above, leads to that place.

THORNDIKE ST.

NEWCOMB ST.  
WALNUT PL.  
CAMDEN PL.  
NORTHAMPTON ST.

E. CHESTER PK.  
E. SPRINGFIELD ST.

WORCESTER SQ.  
Headquarters of 1st Mass. Infantry.  
City Hospital. **E. CONCORD ST.**  
Station A, P. O.

Conservatory of Music. **E. NEWTON ST.**

Franklin Sq.

E. BROOKLINE ST.  
E. CANTON ST.

Hotel Dighton.  
Police Station 5. **E. DEDHAM ST.**  
**MALDEN ST.**  
Catholic Cathedral.

UNION PARK ST.

OLIVE PL.  
WALTHAM ST.  
ROLLINS ST.

Hotel Oregon.  
S. MAY ST.  
MECHANICS ROW.  
BARRY CT.  
COTTAGE PL.  
PERRY ST.  
ASHLAND PL.

Rockingham House.  
Columbia Rink.  
Metropolitan House.  
Williams Market.  
Windsor Theatre. **DOVER ST.**

Hotel Madison. **MADISON PL.**

DECATUR ST.  
FLORENCE ST.  
DAVIS ST.

Female Asylum. **ASYLUM ST.**

LOVERING PL.  
Catholic Church. **MOTTE ST.**  
**INDIANA ST.**

BROADWAY.

WASHINGTON STREET.

WASHINGTON STREET.

CLIFTON PL.  
WORCESTER CT. Washington Market.

LENOX ST.  
WILLARD PL.  
CAMDEN ST.  
NORTHAMPTON ST.  
**West-End and Back-Bay cars.**  
CHESTER PK. Hotel Alexandra.  
SPRINGFIELD ST. Commonwealth Hotel.  
WORCESTER ST. Normal Art School.  
CONCORD ST. Hotel Chatham.

RUTLAND ST.  
NEWTON ST. **Ch. of the Unity, Rev.M.J.Savage.**

Blackstone Sq.

BROOKLINE ST.  
CANTON ST.

DEDHAM ST. **Draper & Hall, Riding School.**  
PELHAM ST.

Hotel Arlington.  
Hotel St. George.  
UNION PARK ST.  
**S. Cong. Ch., Rev. E. E. Hale.**  
Boston Penny Savings Bank.

WALTHAM ST. Hotel Continental.

LELAND PL.  
WELLS PL.  
ACTON ST.  
MEDFORD CT.

GROTON ST.  
Mass. College of Pharmacy.

DOVER ST.  
GARLAND ST.  
WATERFORD ST.  
H. R. Plimpton & Co., Furniture.

CHAPMAN ST.  
CHERRY ST.  
LUCAS ST.  
COBB ST.

Hotel Ashton.  
**Wells Memorial and Casino.**

CASTLE ST.  
ORANGE ST.  
INDIANA PL.  
OHIO ST.  
PLEASANT ST.

An index (☞) before any place indicates that the street on line, or directly above, leads to that place.

**PINE ST.**  
Hotel St. Belmar.

**OAK ST.**

**BENNET ST.**

Continental } HARVARD ST.  
Clothing House }  
New Marlboro Hotel.  
Cobb, Bates, & Yerxa, Grocers.  
KNEELAND ST.  
Albany and Old Colony Depots.

George A. Fenno & Co., } BEACH ST.  
Clothing Store. }

Comer's Commercial School.  
R. B. Brigham & Co., Saloon.  
O. F. Sage, Trunk Store. ESSEX ST.  
Bryant & Stratton's Com'l School.

Globe Theatre.†  
Wheeler & Wilson, Sewing Machines.  
Union Institute } HAYWARD PL.  
for Savings. }  
Wright & Ditson, Athletic Goods.  
NORFOLK PL.  
John H. Pray, Sons, & Co., Carpets.  
Farnsworth & Co., Hatters.

R. H. White & Co., Dry Goods.  
White, Smith, & Co., Music Store.  
BEDFORD ST.  
L. P. Hollander & Co., Tailors.  
Richard Schwarz, Toy Store.  
C. A. W. Crosby, Jeweller.  
C. F. Hovey & Co., } AVON ST.  
Dry Goods. }

Jordan, Marsh, & Co.  
N. G. Wood & Son, Jewellers.  
A. Shuman & Co., Clothing.

Shreve, Crump, & } SUMMER ST.  
Low, Jewellers. }

Macullar, Parker, & Co., Tailors.  
Messenger Brothers & Jones, Tailors.

**FRANKLIN ST.**  
Weeks & Potter, Druggists.

**MILK ST.**

"Boston Post." }  
(Birthplace of Franklin.) }

HAWLEY ST.  
ARCH ST.  
DEVONSHIRE ST.  
Equitable Building.  
Security Safe Deposit Co.  
FEDERAL ST.

WASHINGTON STREET.

WASHINGTON STREET.

MILK ST.

**WARRENTON ST.**

FLORAL PL. } Doogue's  
COMMON ST. } Greenhouse.

HOLLIS ST. } † Hollis-st. Theatre.  
DIX PL.

**ELIOT ST.** } Providence Depot.

**LA GRANGE ST.**  
† World's Museum.

**BOYLSTON SQ.**  
Boylston Market.

**BOYLSTON ST.** } Y. M. C. Union.  
Hotel Newbury.  
International Hotel.  
† Park Theatre.  
Bailey & Co., Five-cent Store.

**FAYETTE CT.**  
J. B. Barnaby & Co., Clothing Store.

**VERY ST.**  
Doe, Hunnewell, & Co., Furniture.  
New Adams House.  
R. Hollings & Co., Gas Fixtures.  
† Bijou Theatre.  
† Boston Theatre.  
J. & J. Dobson, Carpet Store.

**WEST ST.**  
Bigelow, Kennard, & Co., Jewellers.  
W. H. Zinn's Connecting Store.

**TEMPLE PL.** } Beal, Higgins, & Hen-  
derson, Dry Goods.

T. E. Moseley & Co, Boots & Shoes.  
B. A. Hersey, Diamond Jeweller.  
Oliver Ditson & Co., Music Store.

**WINTER ST.** } Henry Guild & Son,  
Jewellers.  
H. H. Tuttle & Co.  
B. W. Currier & Co., Clothing.  
Bent & Bush, Hatters.

**BROMFIELD ST.**







Milliken House.

**HARVARD PL.**


Old South Church.


**SEWELL PL.**  
DEVONSHIRE ST.  
Boston Post-Office.

An index (†) before any place indicates that the street on line, or directly above, leads to that place.

CONGRESS ST. BATH ST.	Post-office Sq.	
WATER ST. EXCHANGE PL. POST-OFFICE PL.	CONGRESS ST.	WATER ST. CONGRESS SQ.
EXCHANGE ST.	STATE ST.	
	DEVON-SHIRE ST.	
Faneuil Hall and Quincy Markets. }  DOCK SQ.	Adams Sq.	CORNHILL.
	NEW WASHINGTON ST.	BRATTLE ST.  Quincy House. Wakefield Rattan Company.
ELM ST. HANOVER ST. FRIEND ST.		ELM ST. HANOVER ST.  American House. FRIEND ST.
UNION ST. BLACKSTONE ST.	Hay-market Sq.	SUDBURY ST. MERRIMAC ST. CANAL ST.
Hampton House. CHARLESTOWN ST. CROSS ST.		 Boston & Maine Depot.
TRAVERS ST. O. M. Wentworth, Marble Works.	HAVERHILL ST.	TRAVERS ST.
Fitchburg Depot.	CAUSEWAY ST.	CANAL ST.  Arlington House. FRIEND ST.
Eastern and Lowell Depots. Falmouth House. 		

**End of Inward Route. Return as follows.**

CHARDON ST.	PORTLAND ST.	MARKET ST.
	MERRIMAC ST.	
SUDBURY ST.	Hay-market Sq.	CHARLESTOWN ST.  Hampton House. UNION ST. CROSS ST.

An index () before any place indicates that the street on line, or directly above, leads to that place.

# New \* Art \* Galleries,

79 BOYLSTON STREET.



## WILLIAMS & EVERETT

*Invite attention to their new importations of*

FINE PAINTINGS, RARE ETCHINGS,  
NEW CARBONS <sup>AND</sup> PHOTOGRAPHS, &C.

*Special attention to Artistic Framing.*

*Old Pictures Restored.*

*Old Frames Regilt.*

# JOHN H. LAKIN & CO.,

## Prescription Druggists.

We invite attention to the peculiar advantages guaranteed to the public by the system adopted in our department for dispensing *Physicians' Prescriptions*; to the vigilant supervision exercised over it in all its details; to the purity of the *Drugs* and *Chemicals* with which medicines are prepared; to the efficiency of the dispensers, who are provided with every facility for the expeditious and accurate performance of their duties; and to the punctual delivery of medicines in any part of the city.

### IMPORTERS AND DEALERS

IN

Rare and Pure Drugs, Druggists' Sundries,  
Toilet Requisites, Fine Chemicals,  
Extracts, Essential Oils,  
English, French, and German Pharmaceutical  
Preparations in stock.

### SPECIAL PREPARATIONS.

- LAKIN'S ORANGE FLOWER LOTION, a perfect Toilet Requisite.
- LAKIN'S YLANG-YLANG COLD CREAM, a Vegetable Emulsion, absolutely free from animal fats.
- IXORA DENTIFRICE, a perfect Tooth Cleaner and Preserver.
- PELHAM COLOGNE, equal to any imported.
- COMPOUND COCA TABLETS, for all Throat Affections. Much used by Vocalists, Elocutionists, and Actors.
- BEEF, IRON, AND WINE. Our make is endorsed by the Medical Profession of this city.
- LAKIN'S WINE OF COCA. *Tonic and Stimulant*, prepared to secure the full effect of the Plant.

Cor. Tremont and Boylston Sts. (Hotel Pelham),

BOSTON.

JOHN H. LAKIN.

A. L. RICHARDSON.



American House. } Wakefield Rattan Co. Quincy House. }	FRIEND ST. HANOVER ST. ELM ST. BRATTLE ST.	NEW WASHINGTON ST.	FRIEND ST. HANOVER ST. ELM ST.
Joel Goldthwait & Co., Carpet Store.	CORNHILL. COURT ST.	WASHINGTON ST.	DOCK SQ. { Faneuil Hall and Quincy Markets. STATE ST. Old State House. STATE ST. WATER ST. SPRING LANE. MILK ST. { "Old South" and Post Office.
Sears Building. Young's Hotel. Parker House. City Hall. }	SCHOOL ST.	WASHINGTON ST.	

From here they continue straight out Washington Street as far as Roxbury Street. For streets, etc., refer to corresponding \* (p. 79), corner of Milk and Washington Streets on inward route.

From Roxbury Street corresponding \* (p. 77), the route is as follows:—

SHAWMUT AVE. PERKINS PL. BICKNELL AVE. WASHINGTON PL. ROCKINGHAM PL. LINDEN PL. PERCY PL. GAY ST. MALBON PL. HIGHLAND AVE.	* ROXBURY ST. Elliot Sq.	WASHINGTON ST. GUILD ROW. { First Universalist Church, Rev. A. J. Patterson. Municipal Court, Roxbury District. PUTNAM PL. PUTNAM ST. { First Religious Society, Rev. James DeNormandie.
-------------------------------------------------------------------------------------------------------------------------------------------------------	-----------------------------	------------------------------------------------------------------------------------------------------------------------------------------------------------------------------------------------------

**End of Route. Take Transfer here.**

N.B.—In the evening *some* Norfolk-House and Chelsea-Ferry Norfolk-House cars turn into Temple Place and Tremont Street, passing Boston Museum, then round Cornhill into Washington Street, etc.

An index (*as*) before any place indicates that the street on line, or directly above, leads to that place.

## TREMONT STREET.





Northern and Eastern Depots and Providence Depot.

*Route 23. Metropolitan R.R. Green Car. Every Ten Minutes.*

Begin their route at Roxbury crossing.

		Metropolitan R. R. Car Stables. } Boston and Providence Railroad, Roxbury crossing.
TEXAS AVE.		STATION ST.
CLAY ST.		PRENTISS ST.
St. John's Prot. Epis. Ch., } Rev. G. S. Converse. }		COTTAGE PL.
MARKET PL.		TREMONT PL.
VERNON ST.		RIVERSIDE ST. Hotel Girard.
CULVERT ST.		CULVERT ST.
RUGGLES ST.		MEDFORD PL.
HOWE'S CT.		WALPOLE ST. Boston Base-ball Grounds.
WESTON ST.		CUNARD ST.
FEILING PL.		COVENTRY ST.
STERLING ST.		BURKE ST.
CABOT ST.		BENTON ST.
HAMMOND ST.		Lenox-street Central Stable.
KENDALL ST.		CAMDEN ST.
LENOX ST.		NORTHAMPTON ST.
NORTHFIELD ST.		W. CHESTER PK. Columbus-ave. cars.
New South Church, } Rev. G. H. Young. }		W. SPRINGFIELD ST.
CAMDEN ST.		WORCESTER ST. Hotel Worcester.
NORTHAMPTON ST.		CONCORD SQ.
CHESTER SQ.		RUTLAND SQ. Hotel Rutland.
SPRINGFIELD ST.		W. NEWTON ST. } Fox Brothers, Grocers.
WORCESTER ST.		W. PEMBROKE ST.
Meth. Epis. Church, } Rev. W. N. Brodbeck. }		W. BROOKLINE ST.
CONCORD ST.		W. CANTON ST.
RUTLAND ST.		DARTMOUTH ST.
Ch. of the Unity, } Rev. M. J. Savage. }		
NEWTON ST.		
PEMBROKE ST.		
BROOKLINE ST.		
Shawmut Church, Rev. W. E. Griffis.		
CANTON ST.		
Draper & Hall, } Riding School. }		
DEDHAM ST.		
UPTON ST.		

An index (☞) before any place indicates that the street on line, or directly above, leads to that place.

<p>UNION PARK.</p> <p>WALTHAM ST. HANSON ST. MILFORD ST. DWIGHT ST. DOVER ST.</p>	<p>TREMONT ST.</p>	<p>UNION PK.  { Boys' High and Latin Schools. Hotel St. Cloud.</p> <p>CLARENDON ST.</p> <p> { Clarendon-st. Church, Rev. A. J. Gordon.</p> <p>MONTGOMERY ST. † Battle of Gettysburg. Clarendon Hotel.</p> <p>BERKELEY ST. { Odd Fellows' Hall. Berkeley Hall.</p>
<p>Parker Memorial.†</p> <p>APPLETON ST.</p> <p>CHANDLER ST. Gmain Elevator.</p> <p>Hotel Byron.</p> <p>CORTES ST.</p>	<p>BERKELEY ST.</p>	<p>WARREN AVE. Berkeley-st. Ch., Rev. W. B. Wright.</p> <p>GRAY ST. { Young Women's Christian Association.</p> <p>APPLETON ST. LAWRENCE ST. United Presb. Ch., Rev. John Hood.</p> <p>CHANDLER ST. Normandie } Burleigh } Hotels. Florentine }</p> <p>Hotel Wentworth. Hotel Hoffman.</p> <p>COLUMBUS AVE.</p>
<p>Hotel La Fayette. ISABELLA ST. FERDINAND ST. GRENVILLE PL. TENNYSON ST. CHURCH ST. ELIOT ST.</p> <p>Park Square Hotel.</p>	<p>COLUMBUS AVE.</p>	<p>BERKELEY ST. People's Ch., Rev. J. W. Hamilton.</p> <p>CHURCH ST. Providence Depot.</p> <p>BOYLSTON ST.  Public Garden.</p>
<p>Women's Industrial Union. } Central Club. } CARVER ST.</p> <p>BOYLSTON PL. Art Furnishing Rooms. Public Library.</p> <p>Hotel Pelham. TREMONT ST.</p>	<p>BOYLSTON ST.</p>	<p>CHARLES ST.  Public Garden.</p>
<p>Hotel Boylston. Masonic Temple.† Knickerbocker Building. } HEAD PL. Raymond &amp; Fox, Grocers. Evans House. Bliss &amp; Perkins, Gas Fixtures. Boston Theatre.† } MASON ST. Chickering Hall.† Pianoforte Stores.</p> <p>WEST ST. E. J. States, Art Needlework. R. H. Stearns &amp; Co., } TRIMMING STORE. St. Paul's Ch., Rev. F. Courtney.</p>	<p>TREMONT ST.</p>	<p>Common.</p> <p>Common.</p>

An index () before any place indicates that the street on line, or directly above, leads to that place.

N. D. Whitney & Co., { WINTER ST.  
Thread Store.

D. T. Copeland, Confectioner.  
Music Hall. † HAMILTON PL.  
BROMFIELD ST.

Horticultural Hall. †  
W. S. Butler & Co., { BOSWORTH ST.  
Fancy Goods.  
Tremont Temple. †  
Parker House. { SCHOOL ST.  
City Hall. }

King's Chapel, Rev. Henry W. Foote.

Old Burial  
Ground.

Suffolk Probate Court.  
Boston Museum. †  
Hemmenway Building.  
S. S. Pierce & Co., Grocers.  
Adams Express. COURT ST.

CORNHILL.

Quincy House. BRATTLE ST.  
Crawford House.

Oriental Tea Store.

HANOVER ST.

Carleton House.  
ELM ST.

WASHINGTON ST.

FRIEND ST.

UNION ST.  
Hampton House.  
CROSS ST.

CANAL ST.  
Boston & Maine Depot.

TREMONT STREET.

\* Scollay Sq. \*  
TREMONT ROW.  
COURT STREET.

HANOVER ST.

NEW WASHINGTON ST.

Hay-market Sq.

PARK ST. { Park-street Church.  
Rev. J. L. Withrow.  
Notman Photographic Co.  
Rand & Crane, Jewellers.

Old Burial  
Ground.

Tremont House.  
BEACON ST. { Jackson & Co.,  
Hats and Furs.  
Unitarian and Cong. Buildings.  
Houghton & Dutton's Pavilion.

Suffolk Savings Bank.

Papanti's Dancing Hall.

PEMBERTON SQ. { J. H. Rogers'  
Shoe Store.  
Boston College.

HOWARD ST. { Howard  
Athenæum.

AMERICAN HOUSE.  
PORTLAND ST.

FRIEND ST.

SUDBURY ST.

An index (†) before any place indicates that the street on line, or directly above, leads to that place.

MARKET ST.	MERRI-MAC ST.	CHARDON ST.
	PORT-LAND ST.	
FRIEND ST.	CAUSEWAY ST.	Falmouth House. Lowell & Eastern Depots.
Arlington House. CANAL ST.		
HAVERHILL ST.		Fitchburg Depot.

*End of Inward Route. Return as follows.*

Fitchburg Depot.	CAUSEWAY ST.	HAVERHILL ST. CANAL ST.      Arlington House. FRIEND ST.
Eastern & Lowell Depots.	PORT-LAND ST.	
Falmouth House.	MERRI-MAC ST.	
	CHARDON ST.	MARKET ST.
	CHAR-DON ST.	BOWKER ST.
Cambridge Horse R.R. Station. } GREEN ST. CAMBRIDGE ST.	Bow-doin Sq.	Bowdoin-square Church.
Revere House.	COURT ST.	Coolidge House.
BULFINCH ST.	TREMONT COURT ST.	SUDBURY ST.
STODDARD ST.		HANOVER ST.      American House. Crawford House.
Howard Atheneum. } HOWARD ST.		BRATTLE ST.      Quincy House.
Boston College. } PEMBERTON SQ.	Scollay Sq.	CORNHILL. COURT ST.      Adams Express Co.

From here they continue up Tremont Street, etc., to starting-point: For streets, etc., refer back to corresponding \*, Scollay Square and Tremont St. (p. 84), on inward route.

An index (A) before any place indicates that the street on line, or directly above, leads to that place.

## UPHAM'S CORNER.

Via Mt. Pleasant and Scollay Square.

Route 24. Metropolitan R.R. Blue Car. Every Six to Ten Minutes.

Route begins at Upham's Corner, Dudley Street, Dorchester.

BOSTON ST.	Up- ham's Cor.	HANCOCK ST.	} Northwood Hotel. Dorchester Hotel.
Hotel St. Botolph.			
BELDEN ST.	DUDLEY STREET.	VIRGINIA ST.	
HUMPHREY SQ.		MONADNOCK ST.	
HOLDEN PL.		ALEXANDER AVE.	
HUMPHREYS ST.		MAGNOLIA ST.	
Dudley-street Station, { N.Y. & N.E. Railroad. }		FOLSOM ST.	Hotel Nightingale.
Hotel Glendale. <del>at</del> CLIFTON ST.		HOWARD AVE.	Hotel Fellner.
TAYLOR ST.		BROOK AVE.	
COTTAGE ST.		W. COTTAGE ST.	
ALBION ST.		NORTH AVE.	
HUDSON ST.		BROOK AVE.	
Met. Car Stable. SHIRLEY ST.	DUDLEY STREET.	DENNIS ST.	
LANGDON ST.			
CLARENCE ST.			
WOODWARD AVE.			
Little Sisters of the Poor.		BLUE HILL AVE.	
MAGAZINE ST.		MT. PLEASANT AVE. }	Police Station 9.
Catholic Church.		VINE ST.	Mt. Pleasant Cong. Ch.
DUNMORE ST.		MULBERRY PL.	
HAMPDEN ST.		MT. PLEASANT PL.	
Hotel Adams.		MT. PLEASANT AVE.	
ADAMS ST.	DEAR- BORN ST.	ZEIGLER ST.	
EUSTIS ST.			
ALBANY ST.	EUSTIS ST.	PALMER ST.	
HARRISON AVE.		ALBANY ST.	
		WINSLOW ST.	
		HARRISON AVE.	
		WASHINGTON ST.	

An index (~~at~~) before any place indicates that the street on line, or directly above, leads to that place.

Old Burial Ground.

EUSTIS ST.  
NAWN ST.  
HUNNEMAN ST.

THORNDIKE ST.

NEWCOMB ST.  
WALNUT PL.  
CAMDEN PL.  
NORTHAMPTON ST.

E. CHESTER PK.  
E. SPRINGFIELD ST.

WORCESTER SQ.  
Headquarters of 1st Mass. Infantry.  
City Hospital. E. CONCORD ST.

Station A, P.O.  
Conservatory of Music. E. NEWTON ST.

Franklin Sq.

E. BROOKLINE ST.  
E. CANTON ST.

Hotel Dighton.  
Police Station 5. E. DEDHAM ST.

MALDEN ST.

Catholic Cathedral.  
UNION PARK ST.

OLIVE PL.  
WALTHAM ST.  
ROLLINS ST.

Hotel Oregon.  
S. MAY ST.  
MECHANICS ROW.  
BARRY CT.  
COTTAGE PL.  
PERRY ST.  
ASHLAND PL.

Rockingham House.  
Columbia Rink.  
Metropolitan House.  
Williams Market.  
Windsor Theatre. † DOVER ST. \*

Hotel Madison. MADISON PL.  
DECATUR ST.

WASHINGTON STREET.

WASHINGTON STREET.

WILLIAMS ST. Hotel Comfort.  
MADISON ST.  
BALL ST.  
ARNOLD ST.  
WOODBURY ST.  
DERBY PL.  
CLIFTON PL.  
WORCESTER PL.  
LENOX ST. Washington Market.  
WILLARD PL.  
CAMDEN ST.  
NORTHAMPTON ST.  
 Back-Bay and West-End Cars.  
CHESTER PK. Hotel Alexandra.  
SPRINGFIELD ST.  
Commonwealth Hotel.  
WORCESTER ST.  
Normal Art School.  
CONCORD ST. Hotel Chatham.  
RUTLAND ST.

Blackstone Sq.

NEWTON ST. { Ch. of the Unity,  
Rev. M. J. Savage.

BROOKLINE ST.  
CANTON ST.

DEDHAM ST. { Draper & Hall,  
Riding School.  
PELHAM ST.

Hotel Arlington.  
Hotel St. George.  
UNION PARK ST.  
 { S. Cong. Church,  
Rev. E. E. Hale.  
Boston Penny Savings Bank.

WALTHAM ST. Hotel Continental.

LELAND PL.  
WELLS PL.  
ACTON ST.  
MEDFORD CT.

GROTON ST.  
Massachusetts College of Pharmacy.

DOVER ST.  
\*

GARLAND ST.  
WATERFORD ST.  
H. R. Plimpton & Co., Furniture.  
CHAPMAN ST.

An index () before any place indicates that the street on line, or directly above, leads to that place.

FLORENCE ST.  
DAVIS ST.  
Boston Female Asylum. } ASYLUM ST.

LOVERING PL.  
Catholic Church.

MOTTE ST.  
INDIANA ST.

BROADWAY.  
PINE ST.  
Hotel St. Belmar.

OAK ST.

BENNET ST.

Continental }  
Clothing House. } HARVARD ST.  
New Marlboro' Hotel.  
Cobb, Bates, & Yerxa, Grocers.  
KNEELAND ST.  
Albany and Old Colony Depots. ~~68~~

George A. Fenno & Co., }  
Clothing Store. } BEACH ST.

Comer's Commercial School.  
R. B. Brigham & Co., Saloon.  
O. F. Sage, Trunk Store. ESSEX ST.  
Bryant & Stratton's Com'l School.

Globe Theatre. †  
Wheeler & Wilson, Sewing Machines.

Wright & Ditson, }  
Athletic Goods. } HAYWARD PL.

NORFOLK PL.  
John H. Pray, Sons & Co., Carpets.  
Farnsworth & Co., Hatters.

*R. H. White & Co.*, Dry Goods.  
White, Smith, & Co., Music Store.

BEDFORD ST.  
L. P. Hollander & Co., Tailor.  
Richard Schwarz, Toy Store.  
C. A. W. Crosby, Jeweller.  
C. F. Hovey & Co. ~~68~~ AVON ST.  
*Jordan, Marsh, & Co.*

Beal, Higgins, & Henderson, }  
Dry Goods. }  
Simpson & Co., Glove Store.  
Louis P. Ober's } ~~68~~ PASSAGE WAY.  
Restaurant. }  
Provident Institution for Savings.

R. H. Stearns & Co., }  
Trimmings. } TREMONT ST.

WASHINGTON STREET.

WASHINGTON STREET.

\* TEMPLE PL. \*

CHERRY ST.  
LUCAS ST.  
COBB ST.

CASTLE ST. } Hotel Ashton.  
Wells Memorial,  
and Casino.

ORANGE ST.  
INDIANA PL.  
OHIO ST.  
PLEASANT ST.  
WARRENTON ST.

FLORAL PL. ~~68~~ } Doogue's  
Greenhouse.

COMMON ST.  
HOLLIS ST. ~~68~~ † Hollis-st. Theatre.  
DIX PL.

ELIOT ST. ~~68~~ Providence Depot.

LA GRANGE ST.  
† World's Museum.

BOYLSTON SQ.  
Boylston Market.

BOYLSTON ST. ~~68~~ Y.M.C. Union.  
Hotel Newbury.  
International Hotel.  
† Park Theatre.  
Bailey & Co., Five-cent Store.

FAYETTE CT.  
J. B. Barnaby & Co., Clothing Store.

AVERY ST.  
Doe, Hunnewell, & Co., Furniture.  
New Adams House.  
R. Hollings & Co., Gas Fixtures.  
† Bijou Theatre.  
† Boston Theatre.  
J. & J. Dobson's Carpet Store.  
Bigelow, Kennard, & Co., Jewellers.

WEST ST.  
W. H. Zinn's Connecting Store.

TEMPLE PL.  
W. H. Zinn's Connecting Store.  
† Thayer, McNeil, & Hodgkins'  
Shoe Store.

D. R. Emerson & Co., Trimming Store.  
F. E. Weber, Restaurant and Caterer.  
J. Dooling, Saloon and Caterer.

TREMONT ST.



St. Paul's Church, Rev. F. Courtney.	TREMONT STREET.	<div style="border: 1px solid black; padding: 2px; display: inline-block;">Common.</div> PARK ST. { Park-street Church, Rev. John L. Withrow. ⚡ Notman Photograph Co. ⚡ Rand & Crane, Jewellers.
N. D. Whitney & Co., { WINTER ST. Thread Store.		
Music Hall. † HAMILTON PL.		<div style="border: 1px solid black; padding: 2px; display: inline-block;">Old Burial Ground.</div> Tremont House.
BROMFIELD ST.		
Horticultural Hall. † W. S. Butler & Co., { BOSWORTH ST. Fancy Goods.		BEACON ST. { Tremont House. Jackson & Co., Hats and Furs. Unitarian and Cong'l Buildings. Houghton & Dutton's Pavilion.
Tremont Temple. † Parker House. { SCHOOL ST. City Hall. ⚡ King's Chapel, Rev. H. W. Foote.		
Old Burial Ground.		Suffolk Savings Bank.
Suffolk Probate Court. Boston Museum. † Hemmenway Building. S. S. Pierce & Co., Grocers. Adams Express. ⚡ COURT ST.		Papanti's Dancing Hall.
CORNHILL.		PEMBERTON SQ. { J. H. Rogers' Shoe Store. ⚡ Boston College.
Quincy House. ⚡ BRATTLE ST. Crawford House.		Boylston Sq.

*End of Inward Route. Return as follows.*

Return the same way as far as Temple Place\*. Refer back to corresponding \* (p. 88), corner Temple Place and Tremont Street on inward route. From there they continue up Tremont Street as follows:—

Common.	* TREMONT STREET.	TEMPLE PL.
		Conservatory of Music.
		E. J. States, Art Needlework.
		WEST ST.
		† Chickering Hall.
MASON ST.	Bliss & Perkins, Gas Fixtures.	
Raymond & Fox, Grocers.		
HEAD PL.	Evans House.	
BOYLSTON ST.	BOYLSTON ST. † Masonic Temple. Hotel Boylston.	
Hotel Pelham.	Dr. De Beer's Turkish Baths.	

An index (⚡) before any place indicates that the street on line, or directly above, leads to that place.

VAN RENSSELAER PL.  
 Hotel Van Rensselaer.  
 Providence Depot. ~~63~~ ELIOT ST.  
 Creighton House.

SEAVY PL.

WARRENTON ST.  
 PLEASANT ST.  
 JEFFERSON ST.  
 CHURCH ST.

CHANDLER ST.  
 APPLETON ST.

Berkeley Hall. BERKELEY ST.

SHAWMUT AVE.  
 WASHINGTON ST. \*

TREMONT STREET.

HOLLIS ST. ~~69~~ †Hollis-st. Theatre.  
 COMMON ST.  
 SHAWMUT AVE.  
 PLEASANT ST.

INDIANA PL.  
 Brigham & Co., Milk Contractors.  
 CASTLE ST.  
 PAUL ST.

Hotel Addison.  
 Hotel Chapman.

CHAPMAN ST.  
 DOVER ST.

DOVER ST.

ALBION ST.  
 VILLAGE ST.  
 EMERALD ST.  
 MIDDLESEX ST.  
 SHAWMUT AVE.  
 WASHINGTON ST. \*

From Dover Street turn into Washington Street, and continue straight out to starting-point. For streets, etc., refer back to corresponding \*\* (p. 87), on inward route.

An index (~~63~~) before any place indicates that the street on line, or directly above, leads to that place.

WEST END.

Washington-street Route.

Route 25. Metropolitan R.R. Red Car. Every Seven Minutes.

Begin their route at Northampton Street.

NORTHAMPTON ST.  
E. CHESTER PK.  
E. SPRINGFIELD ST.

WORCESTER SQ.  
Headquarters of 1st Mass. Infantry.  
City Hospital. E. CONCORD ST.  
Station A, P. O.

Conservatory of Music. E. NEWTON ST.

Franklin Sq.

E. BROOKLINE ST.  
E. CANTON ST.

Hotel Dighton.  
Police Station 5. E. DEDHAM ST.

MALDEN ST.  
Catholic Cathedral.

UNION PARK ST.

OLIVE PL.  
WALTHAM ST.  
ROLLINS ST.

Hotel Oregon.  
S. MAY ST.  
MECHANICS ROW.  
BARRY CT.  
COTTAGE PL.  
PERRY ST.  
ASHLAND PL.

Rockingham House.  
Columbia Rink.  
Metropolitan House.  
Williams Market.  
Windsor Theatre. † DOVER ST.

Hotel Madison. MADISON PL.

DECATUR ST.  
FLORENCE ST.  
DAVIS ST.  
Female Asylum. ASYLUM ST.

LOVERING PL.  
Catholic Church. MOTTE ST.

WASHINGTON STREET.

WASHINGTON STREET.

NORTHAMPTON ST.  
CHESTER PK. Hotel Alexandra.  
SPRINGFIELD ST.

Commonwealth Hotel.  
WORCESTER ST.  
Normal Art School.  
CONCORD ST. Hotel Chatham.

RUTLAND ST.  
NEWTON ST. Ch. of the Unity,  
Rev. M. J. Savage.

Blackstone Sq.

BROOKLINE ST.  
CANTON ST.

DEDHAM ST. Draper & Hall,  
Riding School.  
PELHAM ST.

Hotel Arlington.  
Hotel St. George.  
UNION PARK ST.  
S. Cong. Ch., Rev. E. E. Hale.  
Boston Penny Savings Bank.

WALTHAM ST. Hotel Continental.

LELAND PL.  
WELLS PL.  
ACTON ST.  
MEDFORD CT.

GROTON ST.  
Mass. College of Pharmacy.

DOVER ST.  
GARLAND ST.  
WATERFORD ST.  
H. R. Plimpton & Co., Furniture.  
CHAPMAN ST.  
CHERRY ST.  
LUCAS ST.  
COBB ST.

Hotel Ashton.  
Wells Memorial  
and Casino.  
CASTLE ST.  
ORANGE ST.

An index (♣) before any place indicates that the street on line, or directly above, leads to that place.

INDIANA ST.  
 BROADWAY.  
 PINE ST.  
 Hotel St. Belmar.  
 OAK ST.  
 BENNET ST.  
 Continental } HARVARD ST.  
 Clothing House }  
 New Marlboro Hotel.  
 Cobb, Bates, & Yerxa, Grocers.  
 KNEELAND ST.  
 Albany and Old Colony Depots.  
 George A. Fenno & Co., } BEACH ST.  
 Clothing Store. }  
 Comer's Commercial School.  
 R. B. Brigham & Co., Saloon.  
 O. F. Sage, Trunk Store. ESSEX ST.  
 Bryant & Stratton's Com'l School.  
 Globe Theatre.†  
 Wheeler & Wilson, Sewing Machines.  
 HAYWARD PL.  
 Wright & Ditson, Athletic Goods.  
 NORFOLK PL.  
 John H. Pray, Sons, & Co., Carpets.  
 Farnsworth & Co., Hatters.  
 R. H. White & Co., Dry Goods.  
 White, Smith, & Co., Music Store.  
 BEDFORD ST.  
 L. P. Hollander & Co., Tailors.  
 Richard Schwarz, Toy Store.  
 C. A. W. Crosby, Jeweller.  
 C. F. Hovey & Co., } AVON ST.  
 Dry Goods. }  
 Jordan, Marsh, & Co.

Beal, Higgins, & Henderson, }  
 Dry Goods. }  
 Simpson & Co., Glove Store.  
 Louis Ober's }  
 Restaurant. } PASSAGE WAY.  
 Provident Institution for Savings.

R. H. Stearns & Co., } TREMONT ST.  
 Trimmings. }

St. Paul's Ch., Rev. F. Courtney.

N. D. Whitney & Co., } WINTER ST.  
 Thread Store. }  
 D. T. Copeland, Confectioner.

WASHINGTON STREET.

INDIANA PL.  
 OHIO ST.  
 PLEASANT ST.  
 WARRENTON ST.  
 FLORAL PL. } Doogue's  
 Greenhouse.  
 COMMON ST.  
 HOLLIS ST. } † Hollis-st. Theatre.  
 DIX PL.

ELIOT ST. } Providence Depot.

LA GRANGE ST.  
 † World's Museum.

BOYLSTON SQ.  
 Boylston Market.

BOYLSTON ST. } Y. M. C. Union.  
 Hotel Newbury.  
 International Hotel.  
 † Park Theatre.  
 Bailey & Co., Five-cent Store.

FAYETTE CT.  
 J. B. Barnaby & Co., Clothing Store.  
 AVERY ST.

Doe, Hunnewell, & Co., Furniture.  
 New Adams House.  
 R. Hollings & Co., Gas Fixtures.  
 † Bijou Theatre.  
 † Boston Theatre.  
 J. & J. Dobson, Carpet Store.

WEST ST.  
 Bigelow, Kennard, & Co., Jewellers.  
 W. H. Zinn's Connecting Store.

TEMPLE PL.

TEMPLE PL.

W. H. Zinn's Store.  
 } Thayer, McNeil, & Hodgkins'  
 Shoe Store.

D. R. Emerson & Co., Trimmings.  
 F. E. Weber, Restaurant and Caterer.  
 J. Dooling, Saloon and Caterer.

TREMONT ST.

TREMONT ST.

Common.  
 PARK ST. } Park-street Church,  
 Rev. John L. Withrow.  
 } Notman Photographic Co.  
 } Rand & Crane, Jewellers.

An index (A) before any place indicates that the street on line, or directly above, leads to that place.

Music Hall.† HAMILTON PL.

Horticult'l Hall.† BROMFIELD ST.

W. S. Butler & Co., } BOSWORTH ST.  
Fancy Goods.

Tremont Temple.†  
Parker House. } SCHOOL ST.  
City Hall.

King's Chapel, Rev. Henry W. Foote.

Old Burial Ground.

Suffolk Probate Court.

Boston Museum.†  
Hemmenway Building.  
S. S. Pierce & Co., Grocers.

Adams Express. COURT ST.

CORNHILL.

Crawford House. BRATTLE ST.

Quincy House.

Oriental Tea Store.

American House. } HANOVER ST.

SUDBURY ST.

Coolidge House.

Bowdoin-square Church.

CHARDON ST.

Cambridge Horse-car Station.

PITTS ST.  
CRESCENT PL.  
NORMAN ST.

LYMAN ST.  
LEVERETT ST.

CHAMBERS ST.

EATON ST.

CHAMBERS-ST. CT.

TREMONT STREET.

Scollay Sq.

TREMONT ROW.  
COURT ST.

COURT ST.

BOWDOIN ST.

GREEN ST.

CHAMBERS ST.

Old Burial Ground.

BEACON ST. } Tremont House.  
} Jackson & Co.,  
} Hats and Furs.  
Unitarian and Cong. Buildings.  
Houghton & Dutton's Pavilion.  
Suffolk Savings Bank.

Papanti's Dancing Hall.

PEMBERTON SQ. } J. H. Rogers'  
} Shoe Store.

HOWARD ST. } } Howard.  
} Athenæum.

BULFINCH ST.

Revere House.




CAMBRIDGE ST.

STANIFORD ST.

LYNDE ST.

{ Second Presb. Church,  
} Rev. David McFall.

An index () before any place indicates that the street on line, or directly above, leads to that place.

<p>N. RUSSELL ST.  BLOSSOM ST. BROOKS PL. N. ANDERSON ST.  N. GROVE ST.</p>	<p>* CAMBRIDGE ST.</p>	<p>JOY ST. AUBURN CT. S. RUSSELL ST. IRVING ST. GARDEN ST.  S. ANDERSON ST. CYPRESS ST. S. GROVE ST. W. CEDAR ST. CHARLES ST.</p>
<p>Eye and Ear Infirmary. REVERE ST. PINCKNEY ST. First African Methodist Church. MT. VERNON ST. CHESTNUT ST. BRIMMER ST. New Church of the Advent. BEACON ST.</p>	<p>CHARLES STREET.</p>	<p>REVERE ST. PINCKNEY ST.  MT. VERNON ST. CHESTNUT ST.  BEACON ST.</p>
<p>Public Garden.</p>	<p>Common.</p>	
<p>Public Garden.</p> <p>ARLINGTON ST. Arlington-street Church, } Rev. Brooke Hereford. } Natural History } BERKELEY ST. Rooms.</p>	<p>BOYLSTON ST.</p>	<p>PARK SQ.  Providence Depot. Williams &amp; Everett, Art Gallery. CHURCH ST. James Notman, Photographer.</p>
<p>Y.M.C. Association. BOYLSTON ST. Brunswick Hotel.  Notre Dame School. ST. JAMES AVE. COLUMBUS AVE.</p>	<p>BERKELEY STREET.</p>	<p>Hotel Berkeley.  COLUMBUS AVE. People's Church, } Rev. C. E. Davis, }  Providence Depot.</p>
<p>Hotel Hoffman. Hotel Wentworth.  Florentine } Burleigh } Hotels. Normandie } CHANDLER ST. United Presb. Church, } Rev. John Hood. } LAWRENCE ST.  APPLETON ST. Young Women's } Christian Association. } GRAY ST.</p>		<p>CORTES ST. Hotel Byron.  CHANDLER ST. Grain Elevator.  APPLETON ST. † Parker Memorial.</p>

An index () before any place indicates that the street on line, or directly above, leads to that place.

<p>WARREN AVE.                  Congregational Church, }                  Rev. W. B. Wright. }                  Berkeley Hall.</p>	BERKE- LEY ST.   TREMONT STREET.  NORTH- AMPTON ST.	<p>TREMONT ST.</p>
<p>BERKELEY ST.                  Odd Fellows Hall.                  Clarendon Hotel.                  Battle of Gettysburg.†</p>		<p>DOVER ST.                  DWIGHT ST.                  MILFORD ST.                  HANSON ST.</p>
<p>MONTGOMERY ST.                  CLARENDON ST.                  Clarendon-street Church, }                  Rev. A. J. Gordon. }                  Hotel St. Cloud. UNION PK.                  High and Latin Schools }                  for Boys. }</p>	<p>WALTHAM ST.                    UNION PK.                    UPTON ST.                  DEDHAM ST. } Draper &amp; Hall,                  } Riding School.                  CANTON ST.                  Shawmut Ch., Rev. W. E. Griggs.                  BROOKLINE ST.                  PEMBROKE ST.                  NEWTON ST. } Ch. of the Unity,                  } Rev. M. J. Savage.                  RUTLAND ST.                  CONCORD ST.</p>	
<p>DARTMOUTH ST.                  W. CANTON ST.                    W. BROOKLINE ST.                  PEMBROKE ST.                  Fox Brothers, }                  Grocers. } W. NEWTON ST.                  Hotel Rutland. RUTLAND SQ.                  CONCORD SQ.                  Hotel Worcester.                  WORCESTER ST.                  W. SPRINGFIELD ST.                  W. CHESTER PK.                  NORTHAMPTON ST.                  Columbus-ave. Car Station.☞</p>	<p>WORCESTER ST.                  SPRINGFIELD ST.                  CHESTER SQ.                  NORTHAMPTON ST.</p>	
<p>Girls' Everett School.                  SHAWMUT AVE.                  WASHINGTON ST.</p>	<p>SHAWMUT AVE.                  WASHINGTON ST.</p>	

End of Route.

WEST END.—Tremont Street.

Route 26. Metropolitan R.R. Red Car. Every Seven Minutes.

This car begins route at Northampton Street, and corresponds with Route 25, West End, Washington Street, as far as Chambers Street \* (p. 94). Refer to that route for streets, etc., commencing at End of Route. From Chambers Street \*, route is as follows:—

<p>TEMPLE ST.                    St. John's Mis-                  sion Church. }                  Bowdoin-street Church, }                  Rev. James Reed. }</p>	* BRIDGE CAM- BRIDGE ST.	<p>CHAMBERS ST.                  LYNDE ST. } West Church, Cong.,                  } Rev. Cyrus W. Bartol.                  STANIFORD ST.</p>
----------------------------------------------------------------------------------------------------------------------------------------------------------------------------------------	--------------------------------------	----------------------------------------------------------------------------------------------------------------------------------------------------------

An index (☞) before any place indicates that the street on line, or directly above, leads to that place.

Revere House. BULFINCH ST.	BOW-DOIN SQ.	CHARDON ST. Bowdoin-square Church. Coolidge House.
Howard Athenæum. } HOWARD ST.	TREMONT ROW.	SUDBURY ST. HANOVER ST. Oriental Tea Store. Crawford House.
J. H. Rogers' Shoe Store. } PEMBERTON SQ. TREMONT ST.	Scollay Sq.	BRATTLE ST. } Quincy House.
Boston Museum. } Adams Express. } COURT ST.	CORN-HILL.	{ F. A. Walker & Co., House-furnishing Store. Car Station.
J. D. & R. M. Lilly, Umbrella Store. Lawrence, Wilde, & Co., Furniture. N. J. Bartlett & Co., Book Store.	WASHINGTON STREET.	WASHINGTON ST.
CORNHILL. Joel Goldthwait & Co., Carpet Store. COURT ST.	DOCK SQ.	{ Faneuil Hall and Quincy Markets.
Sears Building. Young's Hotel. } Parker House. } SCHOOL ST. City Hall. }	STATE ST.	STATE ST. Old State House.
HARVARD PL. Milliken House.	WATER ST.	STATE ST. WATER ST. SPRING LANE. MILK ST. "Old South." Post Office. Weeks & Potter, Druggists.
BROMFIELD ST.	FRANKLIN ST.	FRANKLIN ST.
Bent & Bush, Hatters. B. W. Currier & Co., Clothing. H. H. Tuttle & Co., Shoe Store. } WINTER ST.	Messenger Brothers & Jones, Tailors. Macullar, Parker, & Co., Tailors.	Messenger Brothers & Jones, Tailors. Macullar, Parker, & Co., Tailors.
Henry Guild & Son, Diamond Jewellers. Oliver Ditson & Co., Music Store. B. A. Hersey, Diamond Jeweller. T. E. Moseley & Co., Boots & Shoes.	SUMMER ST. Shreve, Crump, & Low, Jewellers.	SUMMER ST. Shreve, Crump, & Low, Jewellers.
TEMPLE PL. Beal, Higgins, & Henderson, Dry Goods.	AVON ST.	AVON ST. C. A. W. Crosby, Jeweller.

From here, continue straight up Washington Street to Northampton Street. For streets, etc., refer to the West End, Washington Street, inward route, from Temple Place, corner of Washington, corresponding \* \* ( p. 92).

An index ( ) before any place indicates that the street on line, or directly above, leads to that place.



WARREN STREET.

Northern and Eastern Depots, Milk and State Streets.

Route 27. Metropolitan R.R. Green Car. Every Fifteen Minutes.

The Warren-street Depot cars go as follows. Route begins at Woodbine Street, off Warren Street, Highlands.

<p>EDGEWOOD ST. WOODBINE ST. Warren-street Car Stable. CLIFFORD ST.</p> <p>WAVERLY ST. COPELAND ST. DUNREATH PL. MONTROSE AVE. FOREST AVE. ROCKVILLE PL.</p> <p>MORELAND ST.</p> <p>WINTHROP ST. Methodist Episcopal Ch., } Rev. V. A. Cooper. }</p> <p>KEARSARGE AVE. WARREN PL. DUDLEY ST.</p> <p>ZEIGLER ST. TABER ST.</p> <p>PALMER ST. FELTON PL.</p> <div style="border: 1px solid black; display: inline-block; padding: 2px; margin-bottom: 5px;">Old Burial Ground.</div> <p>EUSTIS ST. NAWN ST. HUNNEMAN ST.</p> <p>THORNDIKE ST.</p> <p>NEWCOMB ST. WALNUT PL. LENOX PL. NORTHAMPTON ST.</p>	<p>WARREN STREET.</p>	<p>BOWDITCH CT.</p> <p>DALE ST. KENSINGTON PK. ROCKLAND ST. STANMORE PL. BUENA VISTA AVE.</p> <p>WALNUT AVE. The Roxbury Club. TOLMAN PL. Hotel Warren.</p> <p>ST. JAMES ST. { Episcopal Church, Rev. Percy Browne.</p> <p>CLIFF ST.</p> <p>DUDLEY ST. <del>43</del> Hotel Putnam. Hotel Dartmouth.</p> <p>Roxbury Post Office.</p> <p>RUGGLES ST. WINSLOW PL. ADAMS PL.</p> <p>WILLIAMS ST. Hotel Comfort. MADISON ST. BALL ST. ARNOLD ST. WOODBURY ST. DERBY PL. CLIFTON PL. WORCESTER PL. LENOX ST. Washington Market. WILLARD PL. CAMDEN ST. NORTHAMPTON ST. <del>43</del> Back-Bay and West-End Cars.</p>
	<p>WASHINGTON STREET.</p>	

An index (~~43~~) before any place indicates that the street on line, or directly above, leads to that place.

E. CHESTER PK.  
E. SPRINGFIELD ST.

WORCESTER SQ.  
Headquarters of 1st Mass. Infantry.  
City Hospital. } E. CONCORD ST.

Station A, P.O.  
Conservatory of Music. } E. NEWTON ST.

Franklin Sq.

E. BROOKLINE ST.  
E. CANTON ST.

Hotel Dighton.  
Police Station 5. } E. DEDHAM ST.

MALDEN ST.

Catholic Cathedral.  
UNION PARK ST.

OLIVE PL.  
WALTHAM ST.  
ROLLINS ST.

Hotel Oregon.  
S. MAY ST.  
MECHANICS ROW.  
BARRY CT.  
COTTAGE PL.  
PERRY ST.  
ASHLAND PL.

Rockingham House.  
Columbia Rink.  
Metropolitan House.  
Williams Market.  
Windsor Theatre. } DOVER ST.

Hotel Madison. MADISON PL.

DECATUR ST.  
FLORENCE ST.  
DAVIS ST.

Boston Female Asylum. } ASYLUM ST.

LOVERING PL.  
Catholic Church.

MOTTE ST.  
INDIANA ST.

BROADWAY.  
PINE ST.

Hotel St. Belmar.  
OAK ST.

WASHINGTON STREET.

WASHINGTON STREET.

CHESTER PK. Hotel Alexandra.  
SPRINGFIELD ST.

Commonwealth Hotel.  
WORCESTER ST.

Normal Art School.  
CONCORD ST. Hotel Chatham.  
RUTLAND ST.

NEWTON ST. } (Ch. of the Unity,  
Rev. M. J. Savage.

Blackstone Sq.

BROOKLINE ST.  
CANTON ST.

DEDHAM ST. } (Draper & Hall,  
Riding School.

PELHAM ST.  
Hotel Arlington.  
Hotel St. George.

UNION PARK ST.  
} S. Cong. Church,  
Rev. E. E. Hale.  
Boston Penny Savings Bank.

WALTHAM ST. Hotel Continental.

LELAND PL.  
WELLS PL.  
ACTON ST.  
MEDFORD CT.

GROTON ST.  
Massachusetts College of Pharmacy.

DOVER ST.  
GARLAND ST.  
WATERFORD ST.  
H. R. Plimpton & Co., Furniture.

CHAPMAN ST.  
CHERRY ST.  
LUCAS ST.  
COBB ST.

CASTLE ST. } Hotel Ashton.  
Wells Memorial,  
and Casino.

ORANGE ST.  
INDIANA PL.  
OHIO ST.  
PLEASANT ST.  
WARRENTON ST.

FLORAL PL. } Doogue's  
Greenhouse.  
COMMON ST.

An index (☞) before any place indicates that the street on line, or directly above, leads to that place.

BENNET ST.

Continental } HARVARD ST.  
Clothing House. }  
New Marlboro' Hotel.  
Cobb, Bates, & Yerra, Grocers.  
KNEELAND ST.  
Albany and Old Colony Depots.

George A. Fenno & Co., } BEACH ST.  
Clothing Store. }

Comer's Commercial School.  
R. B. Brigham & Co., Saloon.  
O. F. Sage, Trunk Store. ESSEX ST.  
Bryant & Stratton's Com'l School.

Globe Theatre. †  
Wheeler & Wilson, Sewing Machines.

Wright & Ditson, } HAYWARD PL.  
Athletic Goods. }

NORFOLK PL.

John H. Pray, Sons & Co., Carpets.  
Farnsworth & Co., Hatters.

R. H. White & Co., Dry Goods.  
White, Smith, & Co., Music Store.

Joseph T. Brown & } BEDFORD ST.  
Co., Druggist. }  
L. P. Hollander & Co., Tailor.  
Richard Schwarz, Toy Store.  
C. A. W. Crosby, Jeweller.  
C. F. Hovey & Co. AVON ST. \*

Jordan, Marsh, & Co.

N. G. Wood & Son, Jewellers.  
A. Shuman & Co., Clothing.

Shreve, Crump, & } SUMMER ST.  
Low, Jewellers. }

Macullar, Parker, & Co., Tailors.  
Messenger Brothers & Jones, Tailors.

FRANKLIN ST.

Weeks & Potter, Druggists.

MILK ST.

"Boston Post." }  
(Birthplace of Franklin.) }  
HAWLEY ST.  
ARCH ST.  
DEVONSHIRE ST.  
Equitable Building.  
Security Safe Deposit Co.  
FEDERAL ST.

HOLLIS ST. †Hollis-st. Theatre.  
DIX PL.

ELIOT ST. Providence Depot.

LA GRANGE ST.  
†World's Museum.

BOYLSTON SQ.  
Boylston Market.

BOYLSTON ST. Y.M.C. Union.  
Hotel Newbury.  
International Hotel.  
†Park Theatre.  
Bailey & Co., Five-cent Store.

FAYETTE CT. \  
J. B. Barnaby & Co., Clothing Store.  
AVERY ST.

Doe, Hunnewell, & Co., Furniture.  
New Adams House.  
R. Hollings & Co., Gas Fixtures.  
† Bijou Theatre.  
† Boston Theatre.

J. & J. Dobson's Carpet Store.  
Bigelow, Kennard, & Co., Jewellers.  
WEST ST. { Edward E. Clark,  
Stationer.

W. H. Zinn's Connecting Store.

TEMPLE PL.

\*  
Beal, Higgins, & Henderson, }  
Dry Goods. }  
T. E. Moseley & Co., Boots & Shoes.  
B. W. Hersey, Diamond Jeweller.  
Oliver Ditson & Co., Music Store.

WINTER ST. { Henry Guild & Son,  
Diamond Jewellers.  
H. H. Tuttle & Co.  
B. W. Currier & Co., Clothing.  
Bent & Bush, Hatters.

BROMFIELD ST.

\*  
Milliken House.

HARVARD PL.

Old South Church.

SEWELL PL.  
DEVONSHIRE ST.  
Boston Post-office.

WASHINGTON STREET.

WASHINGTON STREET.

\*  
MILK ST.

An index () before any place indicates that the street on line, or directly above, leads to that place.

CONGRESS ST. BATH ST.	Post-office Sq.	
WATER ST. EXCHANGE PL. POST-OFFICE PL.	CONGRESS ST.	WATER ST. CONGRESS SQ.
EXCHANGE ST.	STATE ST.	
	DEVON-SHIRE ST.	
Faneuil Hall and Quincy Markets. } Dock Sq.	Adams Sq.	CORNHILL.
	WASHINGTON ST.	BRATTLE ST. } Quincy House. Wakefield Rattan Company.
ELM ST. HANOVER ST. FRIEND ST.	NEW-HAVEN ST.	ELM ST. HANOVER ST. } American House. FRIEND ST.
UNION ST. BLACKSTONE ST.	Hay-market Sq.	SUDBURY ST. MERRIMAC ST. CANAL ST.
Hampton House. CHARLESTOWN ST. CROSS ST.		Boston & Maine Depot.
TRAVERS ST. O. M. Wentworth, Marble Works.	HAVERTHILL ST.	TRAVERS ST.
Fitchburg Depot.	CAUSEWAY ST.	CANAL ST.      Arlington House. FRIEND ST.
Eastern and Lowell Depots. Falmouth House.		

*End of Inward Route. Return as follows.*

CHARDON ST.	PORTLAND ST.	MARKET ST.
	MERRIMAC ST.	
SUDBURY ST.	Hay-market Sq.	Hampton House. CHARLESTOWN ST. UNION ST. CROSS ST.

An index (H) before any place indicates that the street on line, or directly above, leads to that place.

FRIEND ST. American House. } ← HANOVER ST. ELM ST. Wakefield Rattan Co. Quincy House. ← BRATTLE ST.	WASHINGTON ST. NEW WASHINGTON ST. Adams Sq. WASHINGTON ST. *	FRIEND ST. HANOVER ST. ELM ST. DOCK SQ. → { Faneuil Hall and Quincy Markets. STATE ST. STATE ST. Old State House. WATER ST. SPRING LANE. MILK ST. "Old South" Church. → Post Office.
-----------------------------------------------------------------------------------------------------------------	-----------------------------------------------------------------------------	-----------------------------------------------------------------------------------------------------------------------------------------------------------------------------------------------------------------

From here, corner of Milk and Washington Streets, the route is the same as the inward route reversed. Refer back to corresponding \* (p. 99), for streets, etc.

**WARREN STREET.**

Northern and Eastern Depots via Bowdoin Square and Cornhill.

*Route 28. Metropolitan R.R. Green Car. Every Fifteen Minutes.*

This route begins at Woodbine-street stable, on Warren Street, Highlands, and corresponds to that of the Warren-street Depot Car, *Route 27*, as far as Temple Place \* \* (p. 99). Refer to corresponding \* \* (p. 99). From there the route is as follows:—

* AVON ST. Jordan, Marsh, & Co. Beal, Higgins, & Henderson, } Dry Goods. } Simpson & Co., Glove Store. Louis P. Ober's } ← PASSAGE WAY. Restaurant. } Provident Institution for Savings. R. H. Stearns & Co., } Trimmings. } TREMONT ST. St. Paul's Church, Rev. F. Courtney.	* TEMPLE PL. TRE- MONT ST. Common.	* TEMPLE PL. W. H. Zinn's Connecting Store. { Thayer, McNeil, & Hodgkins' Shoe Store. D. R. Emerson & Co., Trimming Store. F. E. Weber, Restaurant and Caterer. J. Dooling, Saloon and Caterer. TREMONT ST.
----------------------------------------------------------------------------------------------------------------------------------------------------------------------------------------------------------------------------------------------------------------------------------------------------------------	---------------------------------------------------	----------------------------------------------------------------------------------------------------------------------------------------------------------------------------------------------------------------------------------

An index (→) before any place indicates that the street on line, or directly above, leads to that place.

N. D. Whitney & Co., { WINTER ST.  
Thread Store.

Noyes & Blakeslee, Pictures, etc.

Music Hall. † HAMILTON PL.  
Studio Building.

BROMFIELD ST.

Horticultural Hall. †  
W. S. Butler & Co., { BOSWORTH ST.  
Fancy Goods.

Tremont Temple. †  
Parker House. { SCHOOL ST.  
City Hall.

King's Chapel, Rev. Henry W. Foote.

Old Burial  
Ground.

Suffolk Probate Court.  
Boston Museum. †  
Hemmenway Building.  
S. S. Pierce & Co., Grocers.

Adams Express. COURT ST.

CORNHILL.

Quincy House. BRATTLE ST.  
Crawford House.

Oriental Tea Store.

HANOVER ST.

American House.

SUDBURY ST.

Coolidge House.  
Bowdoin-square Church.

CHARDON ST.

Cambridge Car Station.  
PITTS ST.  
CRESCENT PL.  
NORMAN ST.

LYMAN ST.

LYMAN ST.

PARK ST. { Park-street Church,  
Rev. J. L. Withrow.  
Notman Photographic Co.  
Rand & Crane, Jewellers.

Old Burial  
Ground.

Tremont House.

BEACON ST.  
Unitarian and Cong. Buildings.  
Jackson & Co., Hats and Caps.  
Houghton & Dutton's Pavilion.

Suffolk Savings Bank.

Papanti's Dancing Hall.

PEMBERTON SQ. { J. H. Rogers'  
Shoe Store.  
Boston College.

Scollay  
Sq.

TREMONT ROW.  
COURT STREET.

HOWARD ST. { Howard  
Athenaeum.

COURT  
ST.

BULFINCH ST.

Revere House.

Bow-  
doin  
Sq.

CAMBRIDGE ST.

GREEN  
ST.

STANIFORD ST.

LEV-  
ERETT  
ST.

GREEN ST.






An index ( ) before any place indicates that the street on line, or directly above, leads to that place.

MERRIMAC ST. PROSPECT ST. LOWELL ST.	CAUSEWAY ST.	WALL ST.
LANCASTER ST.		LOWELL ST. BILLERICA ST.
PORTLAND ST. FRIEND ST.		Falmouth House.
Arlington House. CANAL ST. HAVERHILL ST.		NASHUA ST. Eastern & Lowell Depots.
		Fitchburg Depot.

**End of Inward Route. Return as follows.**

Lowell & Eastern Depots. Falmouth House.	CAUSEWAY ST.	Fitchburg Depot.
		HAVERHILL ST. CANAL ST. FRIEND ST. Arlington House.
TRAVERS ST. MERRIMAC ST.	PORTLAND ST.	TRAVERS ST. MERRIMAC ST. PORTLAND ST.
	CHARLTON ST.	BOWKER ST. HAWKINS ST. Chardon-street Home.
Cambridge Horse R.R. Station. } GREEN ST. CAMBRIDGE ST. Revere House.	Bowdoin Sq.	Bowdoin-square Church. Coolidge House.
BULFINCH ST.	COURT ST.	
Howard Athenæum. } HOWARD ST.	TREMONT ROW.	SUDBURY ST.
J. H. Rogers' Shoe Store. } PEMBERTON SQ. TREMONT ST.	Scollay Sq.	HANOVER ST. } American House. Oriental Tea Company. Crawford House.
Boston Museum. } COURT ST. J. D. & R. M. Lilly, Umbrella Store.		BRATTLE ST. } Quincy House.
Lawrence Wilde & Co., Furniture. FRANKLIN AVE. N. J. Bartlett & Co., Book Store.	CORN-HILL.	{ F. A. Walker & Co., House-furnishing Store. Car Station.
		WASHINGTON ST.

An index (☞) before any place indicates that the street on line, or directly above, leads to that place.

CORNHILL.		WASHINGTON ST. *	DOCK SQ. 	{ Faneuil Hall and Quincy Markets.
Joel Goldthwait & Co., Carpet Store. Sears Building. COURT ST.			STATE ST.	
Young's Hotel. 			STATE ST.	
Parker House. 			WATER ST.	
City Hall. 			SPRING LANE.	
Richard Briggs, Crockery Store.			MILK ST.	Old South Church.  Post Office.

From the corner of Milk and Washington Streets, the route is the same as the other Warren-street Depot car, *Route 27*. For streets, etc., refer to that route, corresponding \* (p. 99), and follow to the carstables, Woodbine Street, off of Warren Street, Highlands.




# ROUTES OF CARS

ON THE

## HIGHLAND RAILROAD.

---

**N.B.** — Since compiling this book, the Highland and Middlesex Railroads have united, and are now known as the Consolidated Railroad Co. Thereby, passengers wishing to be transported from the Highlands to Charlestown, either via Grove Hall, Mount Pleasant, or Dudley Street, can do so by taking Routes 5, 9, or 10 (pages 115, 125, and 127), given in this book under the Highland Railroad.



**COLUMBUS AVENUE.**

**Northern Depots.**

*Route 1. Highland R.R. Plaid Car. Every Ten Minutes.*

N. B. — Some Columbus-avenue cars go as far as Oakland Garden. In that case the route from the Highland Station on Dudley Street is precisely the same as that of the Hampden-street cars, which go as far as Oakland Garden *via* Blue-hill Avenue; and of the Warren-street Grove-Hall cars, some of which go beyond Grove Hall as far as Oakland Garden.

The route of the Columbus-avenue and Northern Depots cars is as follows: —

Highland Railroad Station. Hotel Dartmouth.	DUDLEY ST.	{ Dudley-st. Baptist Church, Rev. A. K. Potter. DANA PL. † Dudley-street Opera House. WASHINGTON ST. DUDLEY ST. Hotel Dunbar.
WASHINGTON ST.	Guild Row. FOX- BURY ST.	{ Universalist Church, Rev. A. J. Patterson.
Car Stable. VERNON ST. RUGGLES ST. Highland Riding School.	SHAWMUT AVENUE.	Office of Highland Railroad. VERNON ST. RUGGLES ST. WILLOW PK. WILLIAMS ST.
WILLIAMS ST. Shawmut Messiah Church, } Rev. M. Stutzman. }		STERLING ST. WINDSOR ST.
MADISON ST. BALL ST. ARNOLD ST. WOODBURY ST.		HAMMOND ST. KENDALL ST. SAWYER ST. LENOX ST.
LENOX ST. LYON ST. CAMDEN ST. NORTHAMPTON ST.		Catholic Orphan School. CAMDEN ST.
TREMONT ST. Columbus-ave. Car Station.	NORTH- AMPTON ST.	Everett Girls' School. TREMONT ST. Chickering Factory.
Jewish } Synagogue. } COLUMBUS AVE.		COLUMBUS AVE.

N. B. — The Columbus-avenue, Cornhill, and Northampton-street cars begin and end their route here.

An index (S) before any place indicates that the street on line, or directly above, leads to that place.

<p>W. CHESTER PK.                  SPRINGFIELD ST.                  Angelo Hotel. WORCESTER ST.                  CONCORD SQ.                  RUTLAND SQ.                  W. NEWTON ST.                  PEMBROKE ST.                  WARREN AVE.</p>	<p>COLUMBUS AVE.                  *                  Colum- bus Sq.</p>	<p>W. CHESTER PK.                  Hotels Argyle and Palmerston.                  WELLINGTON ST. Hotel Aldine.                  CLAREMONT PK.                  GREENWICH PK.                  RUTLAND SQ.                  W. NEWTON ST. } Mechanics' Building.                  Hotel Clifton.                  BERWICK PK.                  Hotel Berwick.</p>
<p>W. CANTON ST.                  APPLETON ST.                  DARTMOUTH ST.                  CHANDLER ST.                  Albemarle Hotel.                  CLARENDON ST.                  Universalist Ch., Rev. A. A. Miner.                  Grafton } Hotels.                  Spencer }                  Edison }                  Hotel Glendon. CAZENOVE ST.                  School of Languages.                  Columbus-avenue Station, }                  Boston and Albany Railroad. }                  Hotel Howland.                  Hotel Hoffman. BERKELEY ST.                  Hotel Lafayette. ISABELLA ST.                  FERDINAND ST.                  GRENVILLE PL.                  TENNYSON ST.                  CHURCH ST.                  ELIOT ST.</p>	<p>COLUMBUS AVENUE.                  *                  Park Sq.</p>	<p>BUCKINGHAM ST.                  Petersilea's Academy.                  Hotel Edinburgh.                  Hotel Waquoit.                  BERKELEY ST.                  People's Ch., Rev. C. E. Davis.                  CHURCH ST. Providence Depot.</p>
<p>Park Square Hotel.                  Women's Industrial Union. } CARVER ST.                  Central Club. }                  BOYLSTON PL.                  Art Furnishing Rooms.                  Public Library.                  Hotel Pelham. TREMONT ST.</p>	<p>BOYLSTON ST.                  *</p>	<p>BOYLSTON ST. Public Garden.                  CHARLES ST.</p>
<p>Hotel Boylston.                  Masonic Temple †                  Knickerbocker Building. } HEAD PL.                  Raymond &amp; Fox, Grocers.                  Evans House.                  Bliss &amp; Perkins, Gas Fixtures.                  Boston Theatre. † MASON ST.                  Chickering Hall. †                  E. E. Clark. } WEST ST.                  Stationer. }                  Palmer, Bachelder, &amp; Co., Jewellers.                  E. J. States, Art Needlework.                  F. B. Toppan, Fancy Goods.                  R. H. Stearns &amp; Co., Trimming Store. } TEMPLE PL.</p>	<p>TREMONT STREET.                  * *</p>	<p>Common.                  Common.</p>

An index (S) before any place indicates that the street on line, or directly above, leads to that place.

---

---

BURDITT & COLBY,

TAILORS

---

---

No. 145 TREMONT STREET,

BOSTON, MASS.

---

---

# Artistic Model Form

MADE TO ORDER ONE'S EXACT SIZE.

WITH THIS FORM DRESSFITTING IS A PLEASURE.

*The \$3.00 Extension Draping*

## SKIRT FORM.

As an invaluable household convenience; fit every one; thousands in use.

Please send for circulars.

S. N. UFFORD  
& SON,

43 WEST ST.,  
BOSTON.

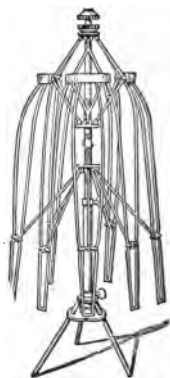
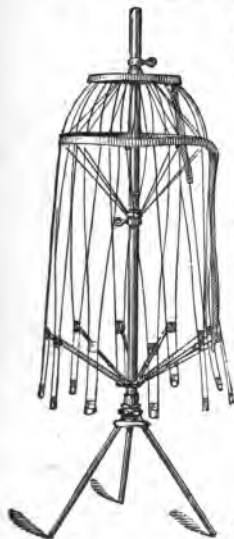
SEE THE

## NEW EXTENSION DRESSMAKERS' FORM.

"Women appreciate it." "A magnificent invention in Dressmaking."—Ladies are greatly interested in these elegant **Papier Mache Dress Figure Forms**, original with Messrs. UFFORD & SON, whose productions approach **Fine Art**.—*Boston Traveller*.

Ladies will find UFFORD'S **ARTISTIC MODEL FORM** a convenience, if not a necessity. Dress Fitting becomes a pleasure when it can be done over a "DUMMY" one's own size and exact form. Descriptive Circulars, etc., can be obtained from S. N. UFFORD & SON, 43 West Street, Boston.—*The Cottage Hearth*.

From the *Butterick Pattern Pub. Co.*, N. Y.—"Is practically indispensable in all well equipped establishments,—in fact, a household necessity, well attested by the thousands in use." Sent to any address on receipt of price. To clubs of two or more (to one address). Express paid. **MODEL FORMS**, one's exact size and figure, warranted, \$6.00 to \$7.75.



St. Paul's Church, Rev. F. Courtney.

N. D. Whitney & Co., } WINTER ST.  
Thread Store.

Noyes & Blakeslee, Pictures, etc.

Music Hall † HAMILTON PL.

Studio Building.

BROMFIELD ST.

Horticultural Hall. †

W. S. Butler & Co., } BOSWORTH ST.  
Fancy Goods.

Tremont Temple. †

Parker House. } SCHOOL ST.  
City Hall.

King's Chapel, Rev. H. W. Foote.

Old Burial  
Ground.

Suffolk Probate Court.

Boston Museum. †

Hemmenway Building.

S. S. Pierce & Co., Grocers.

Adams Express. † COURT ST.

CORNHILL

J. D. & R. M. Lilly, Umbrella Store.

Quincy House. † BRATTLE ST.

Crawford House.

Oriental Tea Store.

HANOVER ST.

Carleton House.

ELM ST.

WASHINGTON ST.

FRIEND ST.

UNION ST.  
BLACKSTONE ST.

Hampton House.

Common.

PARK ST. { Park-street Church,  
Rev. John L. Withrow.

Notman Photograph Co.  
Rand & Crane, Jewellers.

Old Burial  
Ground.

BEACON ST. { Tremont House.  
Unitarian and  
Cong'l Buildings.  
Jackson & Co., Hats and Furs.  
Houghton & Dutton's Pavilion.

Suffolk Savings Bank.

Papanti's Dancing Hall.

PEMBERTON SQ. { J. H. Rogers'  
Shoe Store.  
Boston College.

Scollay  
Sq.

TREMONT ROW.  
COURT ST.

HOWARD ST. { Howard  
Athenæum.

American House.

PORTLAND ST.

HANOVER  
ST.

NEW WASH-  
INGTON  
ST.

FRIEND ST.

Hay-  
market  
Sq.

SUDBURY ST.

An index (†) before any place indicates that the street on line, or directly above, leads to that place.

Boston & Maine Depot.

TRIVERS ST.

CAUSEWAY ST.

Fitchburg Depot.

CANAL ST.

Paine's Furniture Rooms.

TRIVERS ST.

CAUSEWAY ST.

Lowell and Eastern Depots.

*End of Inward Route. Return as follows.*

TRIVERS ST.  
Paine's Furniture Rooms.

CANAL ST.

TRIVERS ST.  
Boston & Maine Depot.

Haymarket Sq.

PORTLAND ST.  
ALDEN ST.  
COURT ST.

SUD-BURY ST.

PORTLAND ST.

Howard. Athenæum. † HOWARD ST.

COURT ST.  
TREMONT ROW.

HANOVER ST. } American House.  
Oriental Tea Store.  
Crawford House.  
BRATTLE ST. Quincy House.

J. H. Rogers' Shoe Store. } PEMBERTON SQ.  
Boston College.

Scollay Sq.

J. D. & R. M. Lilly, Umbrella Store.  
COURT ST. Adams Express.

From here the route is the same as the inward route reversed. Refer to corresponding mark \* \* (p. 109), for streets, etc.

**COLUMBUS AVENUE.**

Cornhill and Northampton Street.

*Route 2. Highland R.R. Plaid Car. Every Five Minutes.*

This car begins the route at car-station on Northampton Street (see ) *Route 1*, p. 107, and goes the same as that car as far as *Cornhill* and Scollay Square, corresponding \* \* (p. 109); *Cornhill* being end of route. The return route is as follows:—

COURT ST.  
J. D. & R. M. Lilly, Umbrella Store.  
Lawrence, Wilde, & Co., }  
Furniture.  
FRANKLIN AVE.  
N. J. Bartlett & Co., Book Store.

Scollay Sq.




{ F. A. Walker & Co.,  
House-furnishing Store.

CORN HILL.

WASHINGTON ST.





An index () before any place indicates that the street on line, or directly above, leads to that place.



CORNHILL.  
 Joel Goldthwait & Co., Carpet Store.  
 COURT ST.  
 Sears Building.  
 Young's Hotel.   
 Parker House.  } SCHOOL ST.  
 City Hall. }  
 Richard Briggs, Crockery.  
 HARVARD PL.  
 Milliken House.  
 BROMFIELD ST.  
 Bent & Bush, Hatters.  
 B. W. Currier & Co., Clothing.  
 H. H. Tuttle & Co., } WINTER ST.  
 Shoe Store. }  
 Henry Guild & Son, }  
 Diamond Jewellers. }  
 Oliver Ditson & Co., Music Store.  
 B. A. Hersey, Diamond Jeweller.  
 T. E. Moseley & Co., Boots & Shoes.  
 TEMPLE PL.  
 Beal, Higgins, & Henderson, }  
 Dry Goods. }  
 Simpson & Co., Glove Store.  
 Louis Ober's }  
 Restaurant. }  PASSAGE WAY.  
 Provident Institution for Savings.  
 TREMONT ST.

WASHINGTON STREET.

TEMPLE PL.


DOCK SQ.  } Faneuil Hall and  
 Quincy Markets.  
 STATE ST. Old State House.  
 STATE ST.  
 WATER ST.  
 SPRING LANE.  
 MILK ST. "Old South."  
 Post Office.  
 Weeks & Potter, Druggists.  
 FRANKLIN ST.  
 Messenger Brothers & Jones, Tailors.  
 Macullar, Parker, & Co., Tailors.  
 SUMMER ST.  C. F. Hovey & Co.  
 Shreve, Crump, & Low, Jewellers.  
 A. Shuman & Co., Clothing.  
 N. G. Wood & Son, Jewellers.  
*Jordan, Marsh, & Co.*  
 AVON ST.  } C. F. Hovey & Co.,  
 Dry Goods.  
 W. H. Zinn, Fancy Goods.  
 } Thayer, McNeil, & Hodgkins'  
 Shoe Store.  
 D. R. Emerson & Co., Trimmings.  
 F. E. Weber, Restaurant and Caterer.  
 J. Dooling, Saloon and Caterer.  
 TREMONT ST.

\*\*\*

From here, corner of Temple Place and Tremont Street, the route is the same as the inward route reversed, and corresponds with that of the Columbus-avenue Northern Depots, *Route 1*, as far as the car-station on Northampton Street, which is the end of this route. For streets, etc., refer to corresponding mark \*\*\*, corner of Tremont Street and Temple Place, Columbus-avenue Depot car, *Route 1* (p. 108).

N.B. — Some Columbus-avenue cars start from Dudley Street the same as the Northern Depot car, but do not go to the depots, but continue round Cornhill and Temple Place the same as the Northampton-street car. The route can be obtained by following the depot car, *Route 1*, as far as Cornhill, and the Northampton-street round to Temple Place and Tremont Street, then the depot car back to starting-point.

The return route begins at Cornhill.

An index () before any place indicates that the street on line, or directly above leads to that place.

## COLUMBUS AVENUE AND ELIOT STREET.

*Route 3. Highland R.R. Plaid Car. Every Eight to Ten Minutes.*

N. B.—Some Columbus-avenue cars running from Dudley-street Car-station turn into Temple Place from Tremont Street. Their route corresponds to the Columbus-avenue Northern Depots, *Route 1*, as far as Temple Place, corresponding \*\*\* (p. 108). From there the route is as follows:—

<p>TREMONT ST. J. Dooling, Saloon and Caterer. F. E. Weber, Restaurant and Caterer. D. R. Emerson &amp; Co., Trimming Store. Thayer, McNeil, &amp; Hodgkins, Boots and Shoes. W. H. Zinn's Variety Store.</p>	<p>*** TEMPLE PL. ***</p>	<p>TREMONT ST. { R. H. Stearns &amp; Co., Trimming. Provident Institution for Savings. PASSAGE WAY. { Louis Ober's Restaurant. Simpson's Glove Store. { Beal, Higgins, &amp; Henderson, Dry Goods.  WASHINGTON ST. Jordan, Marsh, &amp; Co.</p>
-------------------------------------------------------------------------------------------------------------------------------------------------------------------------------------------------------------------------------------------	-----------------------------------	-----------------------------------------------------------------------------------------------------------------------------------------------------------------------------------------------------------------------------------------------------------------------------------------

*End of Inward Route. Return as follows.*

<p>Horace Partridge, Toys. W. H. Zinn's Connecting Store. Bigelow, Kennard, &amp; Co., Jewellers. Edward E. Clark, } Stationer. WEST ST. J. &amp; J. Dobson, Carpet Store Boston Theatre. † Bijou Theatre. † R. Hollings &amp; Co., Gas Fixtures. New Adams House. Doe, Hunnewell, &amp; Co., Furniture.</p> <p>AVERY ST. J. B. Barnaby &amp; Co., Clothing Store. FAYETTE CT. Bailey &amp; Co., Five-cent Store. Park Theatre. † International Hotel. Hotel Newbury.</p> <p>BOYLSTON ST.</p> <p>BUMSTEAD CT.</p> <p>Home Savings Bank. HEAD PL. Masonic Temple. TREMONT ST.</p>	<p>WASHINGTON STREET. BOYLSTON ST. *</p>	<p>AVON ST. { C. F. Hovey &amp; Co., Dry Goods. Richard Schwarz, Toy Store. L. P. Hollander &amp; Co., Tailors. BEDFORD ST. { Joseph T. Brown, Druggist. White, Smith, &amp; Co., Music Store. R. H. White &amp; Co., Dry Goods.  Farnsworth &amp; Co., Hatters. NORFOLK PL. John H. Pray, Sons, &amp; Co., Carpets. CHICKERING PL. HAYWARD PL. Wright &amp; Ditson, Athletic Goods. Wheeler &amp; Wilson, Sewing Machines. † Globe Theatre.  Bryant &amp; Stratton's Com'l School. ESSEX ST. O. F. Sage, Trunk Store.  Boylston Market. Boylston Hall.  † Union Hall. TAMWORTH ST. Y. M. C. Union.  TREMONT ST.</p>
----------------------------------------------------------------------------------------------------------------------------------------------------------------------------------------------------------------------------------------------------------------------------------------------------------------------------------------------------------------------------------------------------------------------------------------------------------------------------------------------------------------------------------------------------------------------------------------------------------------------------------------------------------	--------------------------------------------------	----------------------------------------------------------------------------------------------------------------------------------------------------------------------------------------------------------------------------------------------------------------------------------------------------------------------------------------------------------------------------------------------------------------------------------------------------------------------------------------------------------------------------------------------------------------------------------------------------------------------------------------------------------------------------------------------------------------------------------

From this point, corner of Boylston and Tremont Streets, the route is the same as the Columbus-avenue Depot car, *Route 1*. For streets, etc., refer to that route, corresponding \*, Boylston and Tremont Streets (p. 108).

An index (☞) before any place indicates that the street on line, or directly above, leads to that place.

N. B. — All Columbus-avenue cars pass Columbus-avenue Station, Boston and Albany Railroad, and also pass Providence Depot.

N. B. — Checks are given at the Dudley-street Highland car-station for Mt. Pleasant, Warren Street, and Oakland Gardens, *without extra fare.*

N. B. — In the summer season some Columbus-avenue cars run to Oakland Garden, both by Mt. Pleasant and Warren Street.

**COLUMBUS AVENUE.**

Albany and Old Colony Depots, Milk Street, and Post-office Square.

*Route 4. Highland R.R. Plaid Car. Every Ten Minutes.*

These cars begin their route at Dudley-street Station, and run the same as the Columbus-avenue Northern Depots, *Route 1*, as far as Eliot Street, Park Square. Refer to that route for streets, etc., as far as Eliot Street, corresponding \* (p. 108). From there the route is as follows: —

	Park Sq.	Providence Depot.
ELIOT ST.	* ELIOT ST.	
CARVER ST. TREMONT ST. WASHINGTON ST.		CARVER ST. TREMONT ST. WASHINGTON ST.
BATES PL. KNEELAND ST. HARRISON AVE. TYLER ST. HUDSON ST. ALBANY ST.	KNEELAND ST.	HARRISON AVE. TYLER ST. HUDSON ST. ALBANY ST.
Albany Depot.		LINCOLN ST.
UTICA ST. Old Colony Depot.		
EAST ST. ESSEX ST. LINWOOD PL.	SOUTH ST.	TUFT ST. ESSEX ST.
SUMMER ST.	HIGH ST.	SUMMER ST.

An index (*43*) before any place indicates that the street on line, or directly above, leads to that place.

MATTHEWS ST.

CHANNING ST.  
FRANKLIN ST.

CONGRESS ST.

FEDERAL ST.  
MILK ST.  
Post-office Sq.

MILTON PL.  
FEDERAL CT.  
SULLIVAN PL.

FRANKLIN ST.  
} Jones, McDuffee, & Stratton,  
Crockery.

Boston Post-Office.

*End of Inward Route.*

Return the same way as far as Eliot Street \* (p. 113), and then follow the Columbus-avenue Northern Depot cars from Eliot Street \* (p. 108), to starting-point.

SHAWMUT AVENUE AND DUDLEY STREET.

Albany and Old Colony Depots.

Route 5. Highland R.R. Plaid Car. Every Ten Minutes.

Route begins at Highland Station, Dudley Street.

Highland-car Station.  
Hotel Dartmouth.

WASHINGTON ST.

DUDLEY ST.

{ Dudley-st. Baptist Church,  
Rev. A. K. Potter.  
DANA PL.  
† Dudley-street Opera House.  
WASHINGTON ST.  
DUDLEY ST. Hotel Dunbar.

Guild Row.  
FOX-BURY ST.

{ Universalist Church,  
Rev. A. J. Patterson.

Car Stable.

VERNON ST.  
RUGGLES ST.

Highland Riding School.

WILLIAMS ST.

Shawmut Messiah Church, {  
Rev. M. Stutzman. }

MADISON ST.  
BALL ST.  
ARNOLD ST.  
WOODBURY ST.

LENOX ST.

LYON ST.  
CAMDEN ST.  
NORTHAMPTON ST.

CHESTER PL.  
CHESTER PK.  
SPRINGFIELD ST.  
WORCESTER ST.  
CONCORD ST.  
RUTLAND ST.

NEWTON ST.

Blackstone Sq.

BROOKLINE ST.

CANTON ST.  
DEDHAM ST.

SHAWMUT AVENUE.

SHAWMUT AVENUE.

Office of Highland Railroad.  
VERNON ST.  
RUGGLES ST.

WILLOW PK.  
WILLIAMS ST.

STERLING ST.  
WINDSOR ST.  
HAMMOND ST.

KENDALL ST.  
SAWYER ST.  
LENOX ST.

Catholic Orphan School.

CAMDEN ST.  
NORTHAMPTON ST.

CHESTER SQ. Hotel Chester.  
SPRINGFIELD ST.  
WORCESTER ST.  
CONCORD ST.  
RUTLAND ST.

NEWTON ST. { Ch. of the Unity,  
Rev. M. J. Savage.

PEMBROKE ST. Hotel Blackstone.

BROOKLINE ST. Hotel Sun.  
{ Shawmut Universalist Church,  
Rev. George L. Perrin.

CANTON ST.  
DEDHAM ST. { Draper & Hall,  
Riding School.

An index (☞) before any place indicates that the street on line, or directly above, leads to that place.



MATTHEWS ST.	<b>FEDERAL ST.</b>	MILTON PL.
CHANNING ST.		FEDERAL CT.
FRANKLIN ST.		SULLIVAN PL.
		FRANKLIN ST.
		{ Jones, McDuffee, & Stratton, Crockery.
CONGRESS ST.	<b>MILK ST.</b>	
		Post-office Sq.

Boston Post-office.

*End of Route. Return the same way.*

**SHAWMUT AVENUE AND BLUE-HILL AVENUE.**

Via Hampden Street, Northern and Eastern Depots, Oakland Garden, and West-Roxbury Park.

*Route 6. Highland R.R. Plaid Car. Every Ten Minutes.*

Route begins at Glen Road, off Blue-Hill Avenue.

ELMO ST.	<b>BLUE-HILL AVENUE.</b>	GLEN ROAD.
		West-Roxbury Park Station.
COLUMBIA ST.		SEAVER ST.
Oakland Garden. <sup>(*)</sup>		WAYNE ST.
SEAVER ST.		SCHUYLER ST.
Consumptives' Home, {		SUNDERLAND ST.
Grove Hall. }		DEVON ST.
WASHINGTON ST.		GASTON ST.
LAWRENCE AVE.		HOLBORN ST.
QUINCY ST.		QUINCY ST.
DOVE ST.		SAVIN ST.
		MAYWOOD ST.
RAND ST.		EDGEWOOD ST.
		SOUTHWOOD ST.
		WOODBINE ST.
Car Station.		
N. B. — Some Mt. Pleasant cars only go as far as this.		
RAND ST.		
W. COTTAGE ST.		CLIFFORD ST.
	WAVERLY ST.	
	ALASKA ST.	
DENNIS ST.		

Hotel Vera.

Hotel Rochdale.

An index (\*) before any place indicates that the street on line, or directly above, leads to that place.

STAFFORD ST.	BLUE-HILL AVE.	MURRAY AVE. MORELAND ST. WINTHROP ST. LA GRANGE PL. MT. PLEASANT AVE.	
WINTHROP ST. HUCKINS AVE.			
Catholic Church.	DUDLEY ST.	Police Station 9.	
DUNMORE ST. HAMPDEN ST.			
EUSTIS ST. GEORGE ST.	HAMPDEN ST.	EUSTIS ST. PRESCOTT ST. HAMPDEN PL. YEOMAN ST. ADAMS ST.	
YEOMAN ST.			
KEMBLE ST. FARNHAM ST. MAIDEN LANE. CHADWICK ST. SWETT ST.		CHADWICK ST.	
ALBANY ST.			
HARRISON AVE. DIVISION ST. WASHINGTON ST.		ALBANY ST. FELLOWS ST. HARRISON AVE. REED ST. WASHINGTON ST.	
SHAWMUT AVE.	NORTHAMPTON ST.	SHAWMUT AVE. } Car Station for West-End and Back-Bay Cars.	
	*	NORTHAMPTON ST. Hotel Chester.	
CHESTER PL. CHESTER PK. SPRINGFIELD ST. STEPHEN PL. WORCESTER ST. CONCORD ST. RUTLAND ST. NEWTON ST.	SHAWMUT AVENUE.	CHESTER SQ. SPRINGFIELD ST. WORCESTER ST. CONCORD ST. RUTLAND ST. NEWTON ST. } (Ch. of the Unity, Rev. M. J. Savage.	
Blackstone Sq.		PEMBROKE ST. } Hotel Blackstone.	
BROOKLINE ST.		BROOKLINE ST. } Hotel Sun. Shawmut Universalist Church, Rev. George L. Perrin.	
CANTON ST. DEDHAM ST. PELHAM ST.		CANTON ST. DEDHAM ST. } Draper & Hall, Riding School.	
			Hotel Glover.
UNION PARK ST.		UPTON ST. UNION PARK ST.	
S. Cong. Church, } Rev. E. E. Hale. }			

An index ( ) before any place indicates that the street on line, or directly above, leads to that place.



WALTHAM ST.  
 German Church,  
 Rev. C. J. Hermann Fick. }

BRADFORD ST.  
 Hotel Johnson.

BRIGGS PL.  
 GROTON ST.  
 DOVER ST.

GARLAND ST.  
 WATERFORD ST.  
 CHAPMAN ST.  
 CHERRY ST.  
 LUCAS ST.

Catholic Church.  
 COBB ST.  
 CASTLE ST.  
 INDIANA PL.  
 OHIO ST.  
 OSBORN PL.

PLEASANT ST.

COMMON ST.  
 Hollis-st. Theatre. † HOLLIS ST.

ELIOT ST.  
 Hotel La Grange. LA. GRANGE ST.  
 Dr. De Beer's Turkish Baths.  
 Hotel Boylston.  
 Theatres. BOYLSTON ST.  
 Masonic Temple.

HEAD PL.  
 Raymond & Fox, Grocers.

Pianoforte  
 Waterrooms.

Evans House.  
 Bliss & Perkins, Gas Fixtures.  
 Boston Theatre, † MASON ST.  
 Side Entrance.  
 Chickering Hall. †  
 Edward E. Clark, † WEST ST.  
 Stationer  
 Palmer, Bachelder, & Co., Jewellers.  
 E. J. States, Art Needlework.  
 F. B. Toppan, Fancy Goods.  
 R. H. Stearns & Co., TEMPLE PL.  
 Trimming Store.  
 St. Paul's Ch., Rev. F. Courtney.

N. D. Whitney & Co., WINTER ST.  
 Thread Store.  
 Noyes & Blakeslee, Pictures, etc.  
 D. T. Copeland, Confectioner.

SHAWMUT AVENUE.

TREMONT STREET.

WALTHAM ST. Hotel Union.

HANSON ST.

MILFORD ST.  
 DWIGHT ST.  
 DOVER ST.  
 HINGHAM ST.

CHAPMAN ST.

CASTLE ST.  
 INDIANA PL.

WHEELER ST.  
 PLEASANT ST.  
 WARRENTON ST.  
 Children's Mission.

SEAVER PL.  
 Eliot House.  
 ELIOT ST. Providence Depot.  
 VAN RENSSELAER PL.  
 Hotel Van Rensselaer.

BOYLSTON ST. Hotel Pelham.

Common.

Common.

PARK ST. Park-street Church,  
 Rev. John L. Withrow.  
 Notman Photograph  
 Company.  
 Rand & Crane, Jewellers.

An index () before any place indicates that the street on line, or directly above, leads to that place.

Music Hall. † HAMILTON PL.  
Studio Building.

BROMFIELD ST.

Horticultural Hall. †  
W. S. Butler & Co., { BOSWORTH ST.  
Fancy Goods.  
Tremont Temple. †  
Parker House. { SCHOOL ST.  
City Hall.

King's Chapel, Rev. Henry W. Foote.

Old Burial  
Ground.

Suffolk Probate Court.  
Boston Museum. †  
Hemmenway Building.  
S. S. Pierce & Co., Grocers.  
Adams Express. COURT ST.

CORNHILL.

J. D. & R. M. Lilley, Umbrella Store.  
Quincy House. BRATTLE ST.  
Crawford House.

Oriental Tea Store.

HANOVER ST.

Carleton House.  
ELM ST.

WASHINGTON ST.

FRIEND ST.

UNION ST.  
Hampton House. BLACKSTONE ST.  
Boston & Maine Depot.

TRAVERS ST.

CAUSEWAY ST.  
Fitchburg Depot.

TREMONT STREET.  
TREMONT ROW.  
COURT STREET.  
HAN-OVER ST.  
NEW WASHINGTON ST.  
CANAL ST.

Old Burial  
Ground.

Tremont House.

BEACON ST.

Unitarian and Cong. Buildings.  
Jackson & Co., Hats and Caps.  
Houghton & Dutton's Pavilion.

Suffolk Savings Bank.

Papanti's Dancing Hall.

PEMBERTON SQ. { J. H. Rogers'  
Shoe Store.  
\* Boston College.

Scollay  
Sq.

TREMONT ROW.  
COURT STREET.

HOWARD ST. { † Howard  
Athenaeum.

American House.

PORTLAND ST.

FRIEND ST.

Hay-  
market  
Sq.

SUDBURY ST.

Paine's Furniture Store.

TRAVERS ST.

CAUSEWAY ST.  
 Eastern & Lowell Depots.

**End of Inward Route. Return as follows.**

An index () before any place indicates that the street on line, or directly above, leads to that place.

TRAVERS ST.	CANAL ST.	TRAVERS ST.
Paine's Furniture Store.		Boston & Maine Depot.
PORTLAND ST. ALDEN ST. COURT ST.	Hay-market Sq. SUD-BURY ST.	PORTLAND ST.
Howard Athenæum. } HOWARD ST.	COURT ST. TREMONT ROW.	HANOVER ST.
J. H. Rogers' Shoe Store. Boston College. }		PEMBERTON SQ.
	Scolly Sq.	CORNHILL. COURT ST. Adams Express Co.

From here the route is the same as the inward route to starting-point. For streets, etc., refer to corresponding \* \* (p. 120).

**SHAWMUT AVENUE AND DUDLEY STREET.**

Northern and Eastern Depots.

*Route 7. Highland R.R. Plaid Car. Every Ten Minutes.*

Route begins at Highland Station, Dudley Street.

Highland Station. Hotel Dartmouth.	DUD-LEY ST.	{ Dudley-st. Baptist Church, Rev. A. K. Potter.
WASHINGTON ST.		DANA PL. † Dudley-street Opera House. WASHINGTON ST. DUDLEY ST. Hotel Dunbar.
Car Stable.	Guild Row. ROX-BURY ST.	{ Universalist Church, Rev. A. J. Patterson.
VERNON ST. RUGGLES ST. Highland Riding School.	SHAWMUT AVE.	Office of the Highland Railroad. VERNON ST. RUGGLES ST.
WILLIAMS ST. Shawmut Messiah Church, Rev. M. Stutzman. }		WILLOW PK. WILLIAMS ST.
		STERLING ST.

An index (A) before any place indicates that the street on line, or directly above, leads to that place.

MADISON ST. BALL ST. ARNOLD ST. WOODBURY ST.  LENOX ST.  LYON ST. CAMDEN ST. NORTHAMPTON ST.	SHAWMUT AVE. *	WINDSOR ST. HAMMOND ST.  KENDALL ST. SAWYER ST. LENOX ST. Catholic Orphan School.  CAMDEN ST. NORTHAMPTON ST.
-------------------------------------------------------------------------------------------------------------------------	----------------------	------------------------------------------------------------------------------------------------------------------------------------------

From here; corner Shawmut Avenue and Northampton Street, the route is the same as the Hampden-street Depot car given before this, *Route 6*. For streets, route, etc., refer to that route, both going in and out from corresponding \* (p. 118). The return route from Northampton Street is like the above.

**SHAWMUT AVENUE AND DUDLEY STREET.**

Cornhill and Temple Place.

*Route 8. Highland R.R. Plaid Car. Every Eight Minutes.*

Route begins at Highland Station, Dudley Street.

Highland Station. Hotel Dartmouth.  WASHINGTON ST.         Car Stable.  VERNON ST. RUGGLES ST. Highland Riding School.  WILLIAMS ST. Shawmut Messiah Church, } Rev. M. Stutzman. }  MADISON ST. BALL ST. ARNOLD ST.	DUDLEY ST.  Guild Row. ROX- BURY ST.  SHAWMUT AVE.	} Dudley-st. Baptist Church, Rev. A. K. Potter. DANA PL. † Dudley-street Opera House. WASHINGTON ST.  DUDLEY ST. Hotel Dunbar.  } Universalist Church, Rev. A. J. Patterson.  Office of the Highland Railroad. VERNON ST. RUGGLES ST.  WILLOW PK. WILLIAMS ST.  STERLING ST. WINDSOR ST. HAMMOND ST.
---------------------------------------------------------------------------------------------------------------------------------------------------------------------------------------------------------------------------------------------------------------------------------------------	----------------------------------------------------------------------------------	------------------------------------------------------------------------------------------------------------------------------------------------------------------------------------------------------------------------------------------------------------------------------------------------------------------------------------------------------------------

An index (S) before any place indicates that the street on line, or directly above, leads to that place.

WOODBURY ST.	SHAWMUT AVENUE.	KENDALL ST.
LENOX ST.		SAWYER ST.
LYON ST.		LENOX ST. Catholic Orphan School.
CAMDEN ST.		CAMDEN ST.
NORTHAMPTON ST.		NORTHAMPTON ST. Hotel Chester.
CHESTER PL.		CHESTER SQ.
CHESTER PK.		SPRINGFIELD ST.
SPRINGFIELD ST.		WORCESTER ST.
STEPHEN PL.		CONCORD ST.
WORCESTER ST.		RUTLAND ST.
CONCORD ST.		NEWTON ST. <sup>43</sup> { Ch. of the Unity, Rev. M. J. Savage.
RUTLAND ST.		PEMBROKE ST. Hotel Blackstone.
NEWTON ST.		BROOKLINE ST.
<div style="border: 1px solid black; padding: 2px; display: inline-block;">Blackstone Sq.</div>		{ Hotel Sun. { Shawmut Universalist Ch., { Rev. George L. Perrin.
BROOKLINE ST.		CANTON ST.
CANTON ST.		DEDHAM ST. <sup>43</sup> { Draper & Hall, Riding School.
DEDHAM ST.		UPTON ST. Hotel Glover.
PELHAM ST.		UNION PK.
UNION PARK ST.		WALTHAM ST. Hotel Union.
South Congregational Ch., { Rev. E. E. Hale. } <sup>43</sup>		HANSON ST.
WALTHAM ST.		MILFORD ST.
German Church, { Rev. C. J. Hermann Fick. }		DWIGHT ST.
BRADFORD ST.		DOVER ST.
Hotel Johnson.		HINGHAM ST.
BRIGGS PL.		CHAPMAN ST.
GROTON ST.		CASTLE ST.
DOVER ST.		INDIANA PL.
GARLAND ST.		OHIO ST.
WATERFORD ST.		OSBORN PL.
CHAPMAN ST.		PLEASANT ST.
CHESS ST.		WARRENTON ST. Children's Mission.
LUCAS ST.		
COBB ST.		
CASTLE ST.		
INDIANA PL.		
OHIO ST.		
OSBORN PL.		
PLEASANT ST.		

An index (<sup>43</sup>) before any place indicates that the street on line, or directly above, leads to that place.

COMMON ST.  
Hollis-st. Theatre. HOLLIS ST.

ELIOT ST.  
LA GRANGE ST.

Hotel La Grange.  
Dr. De Beer's Turkish Baths.  
Hotel Boylston.

Theatres. BOYLSTON ST.  
Masonic Temple.

HEAD PL.  
Raymond & Fox, Grocers.

Pianoforte  
Warerooms.

Evans House.  
Bliss & Perkins, Gas Fixtures.  
Boston Theatre, † MASON ST.  
Side Entrance.  
Chickering Hall, †  
Edward E. Clark, † WEST ST.  
Stationer.  
Palmer, Bachelder, & Co., Jewellers.  
E. J. States, Art Needlework.  
F. B. Toppan, Fancy Goods.  
R. H. Stearns & Co., † TEMPLE PL.  
Trimmings.  
St. Paul's Church, Rev. F. Courtney.

N. D. Whitney & Co., † WINTER ST.  
Thread Store.  
Noyes & Blakeslee, Pictures, etc.  
D. T. Copeland, Confectioner.  
Music Hall, † HAMILTON PL.  
Studio Building.

BROMFIELD ST.  
Horticult'l Hall, † BROMFIELD ST.  
W. S. Butler & Co., † BOSWORTH ST.  
Fancy Goods.

Tremont Temple, †  
Parker House, † SCHOOL ST.  
City Hall.  
King's Chapel, Rev. H. W. Foote.

Old Burial  
Ground.

Suffolk Probate Court.  
Boston Museum, †  
Hemmenway Building.  
S. S. Pierce & Co., Grocers.  
Adams Express. COURT ST.

COURT ST.  
J. D. & R. M. Lilley, Umbrella Store.  
Lawrence, Wilde, & Co., Furniture.  
FRANKLIN AVE.  
N. J. Bartlett & Co., Bookstore.

SEAVER PL.  
Creighton House  
ELIOT ST. Providence Depot  
VAN RENSSELAER PL.  
Van Rensselaer House.

BOYLSTON ST. Hotel Pelham.

Common.  
Common.

TREMONT STREET.

TREMONT STREET.

Scollay  
Sq.

CORN-  
HILL.

PARK ST. { Park-street Church,  
Rev. J. L. Withrow.  
Notman Photograph  
Company.

Old Burial  
Ground.

Tremont House.

BEACON ST.  
 Unitarian and Cong. Buildings.  
Jackson & Co., Hatters.  
Houghton & Dutton's Pavilion.  
Suffolk Savings Bank.  
Papanti's Dancing Hall.

PEMBERTON SQ. { J. H. Rogers'  
Shoe Store.

TREMONT ROW.  
 Crawford House.

{ F. A. Walker & Co.,  
House-furnishing Store.  
Car Station.

WASHINGTON ST.

An index () before any place indicates that the street on line, or directly above, leads to that place.

**CORNHILL.**  
Joel Goldthwait & Co., Carpet Store.  
Sears Building. COURT ST.

Young's Hotel.   
Parker House. } SCHOOL ST.  
City Hall. }  
Richard Briggs, Crockery Store.

**HARVARD PL.**  
Milliken House.

**BROMFIELD ST.**  
Bent & Bush, Hatters.  
B. W. Currier & Co., Clothing.  
H. H. Tuttle & Co., } WINTER ST.  
Shoe Store. }  
Henry Guild & Son, }  
Diamond Jewellers. }  
Oliver Ditson & Co., Music Store.  
B. W. Hersey, Diamond Jeweller.  
T. E. Moseley & Co., Boots & Shoes.

Beal, Higgins, & Henderson, Dry Goods. } TEMPLE PL.

Simpson & Co., Glove Store.  
Louis P. Ober's } PASSAGE WAY.  
Restaurant. }  
Provident Institution for Savings.

**TREMONT ST.**

WASHINGTON STREET.

DOCK SQ. } Faneuil Hall and  
Quincy Markets.

STATE ST. Old State House.

STATE ST.

WATER ST.

SPRING LANE.

MILK ST. "Old South" Church.  
 Post Office.

Weeks & Potter, Druggists.  
FRANKLIN ST.

Messenger Brothers & Jones, Tailors.  
Macullar, Parker, & Co., Tailors.  
SUMMER ST. } Shreve, Crump, &  
Low, Jewellers.  
 C. F. Hovey & Co., Dry Goods.

A. Shuman & Co., Clothing.  
N. G. Wood & Son, Jewellers.  
*Jordan, Marsh, & Co.*

AVON ST. } C. F. Hovey & Co.  
Dry Goods.

TEMPLE PL.

W. H. Zinn's Connecting Store.  
} Thayer, McNeil, & Hodgkins'  
Shoe Store.  
D. R. Emerson & Co., Trimming Store.  
F. E. Weber, Restaurant and Caterer.  
J. Dooling, Saloon and Caterer.  
TREMONT ST.

From here, the route is the same as the inward route reversed. For streets, etc., refer to corresponding \* (p. 124), corner Tremont Street and Temple Place.

**SHAWMUT AVENUE AND DUDLEY STREET.**

Mt. Pleasant and Blue-hill Avenue, Cornhill and Temple Place.

*Route 9. Highland R.R. Plaid Car. Every Ten Minutes.*

Route begins at Glen Road, off Blue-hill Avenue.

ELMO ST.  
COLUMBIA ST.  
Oakland Garden.   
SEAVER ST.  
Consumptives' Home, }  
Grove Hall. }  
WASHINGTON ST.

BLUE-HILL AVE.

GLEN ROAD.  
West-Roxbury Park Station.  
SEAVER ST.  
WAYNE ST.  
SCHUYLER ST.

An index () before any place indicates that the street on line, or directly above, leads to that place.

		SUNDERLAND ST.	
		DEVON ST.	
		GASTON ST.	
LAWRENCE AVE.		HOLBORN ST.	
QUINCY ST.		QUINCY ST.	
DOVE ST.		SAVIN ST.	
		MAYWOOD ST.	
		EDGEWOOD ST.	
RAND ST.		SOUTHWOOD ST.	
		WOODBINE ST.	
Car Station.			
N. B. — Some Mt. Pleasant cars only		CLIFFORD ST.	
go as far as Woodbine Street.		WAVERLY ST.	
RAND ST.		ALASKA ST.	Hotel Rochdale.
W. COTTAGE ST.			
DENNIS ST.		MURRAY AVE.	
STAFFORD ST.		MORELAND ST.	
		WINTHROP ST.	
WINTHROP ST.		LA GRANGE PL.	
HUCKINS AVE.		Mt. PLEASANT AVE.	Police Station 9.
DUNMORE ST.		VINE ST.	Vine-street Church.
Catholic Church.		MULBERRY PL.	
HAMPDEN ST.			
Hotel Adams.		MT. PLEASANT PL.	
ADAMS ST.		MT. PLEASANT AVE.	
		ALBANY AVE.	Hotels Dearborn and Dudley.
DEARBORN ST.		GRENVILLE ST.	{ Mt. Pleasant Cong'l Ch., Rev. W. W. Lyon.
		TREMONT PL.	
WINSLOW ST.		WINSLOW ST.	
HARRISON AVE.		HARRISON AVE.	
WARREN ST.		WARREN ST.	
Hotel Dartmouth.			
Highland Car Station.		DANA PL.	{ Dudley-st. Baptist Church, Rev. A. K. Potter.

The route from here, all the way in and back to this point, is precisely the same as the Dudley-street car, Cornhill and Temple Place, *Route 8*, just given before this. For route refer to that.






**SHAWMUT AVENUE, WARREN STREET, AND GROVE HALL.**

Via Cornhill and Temple Place.

*Route 10. Highland R.R. Plaid Car. Every Eight Minutes.*

Route begins at Car-stable, Grove Hall (except when the cars go out to Oakland Garden: in that case they begin the same as the Blue-hill-avenue cars or the Hampden-street, *Route 6*). The Shawmut-avenue Warren-street Grove-Hall car runs as follows:—

Car-stable, Highland Railroad.	WASH- INGTON ST.	{ Consumptives' Home, Grove Hall.
CENTRAL ST.		
	BLUE- HILL AVE.	
SUNDERLAND ST.		CRAWFORD ST.
DEVON ST.		HOWLAND ST.
	WARREN STREET.	ELM HILL AVE.
GASTON ST.		WAUMBECK ST.
CARLISLE ST.		WABON ST.
		WYOMING ST.
HOLBORN ST.		TOWNSEND ST.
QUINCY ST.		MUNROE ST.
SAVIN ST.		BOWER ST.
		LANSING ST.
MAYWOOD ST.		BOWDITCH CT.
EDGEWOOD ST.		DALE ST.  Lewis School.
Metropolitan Railroad Car-stable.		KENSINGTON PK.
WOODBINE ST.		ROCKLAND ST.
Hotel Vera. CLIFFORD ST.		STANMORE PL.
WAVERLY ST.		BUENA VISTA AVE.
COPELAND ST.		
DUNREATH PL.		WALNUT AVE.
MONTROSE AVE.		The Roxbury Club.
FOREST AVE.		
	WARREN STREET.	
ROCKVILLE PL.		TOLMAN PL.
		Hotel Warren.
MORELAND ST.		
		ST. JAMES ST.
WINTHROP ST.		CLIFF ST. { Episcopal Church.
Methodist Episcopal Ch., } Rev. V. A. Cooper. } 		{ Rev. Percy Browne.
KEARSARGE AVE.		Hotel Putnam.
WARREN PL.		
		DUDLEY ST.

An index () before any place indicates that the street on line, or directly above, leads to that place.

DUDLEY ST.  
Hotel Dartmouth.  
Highland Car Station.

DUD-  
LEY  
ST.

DANA PL.

{ Dudley-st. Baptist Church,  
Rev. A. K. Potter.

The route from here, all the way in and back to this point, is precisely the same as the Dudley-street car, Cornhill and Temple Place, *Route 8*, already given. Refer to that for route, etc.

### SHAWMUT AVENUE, WARREN STREET, AND GROVE HALL.

Elliot Street and Temple Place.

*Route 11. Highland R.R. Plaid Car. Every Eight Minutes.*

Route begins at Car-stable, Grove Hall, and is as follows:—

Car-stable, Highland Railroad.	WASH- INGTON ST.	{ Consumptives' Home, Grove Hall.
CENTRAL ST.		
SUNDERLAND ST.	BLU- E- HILL AVE.	CRAWFORD ST.
DEVON ST.		HOWLAND ST.
GASTON ST.	WARREN STREET.	ELM HILL AVE.
CARLISLE ST.		WAUMBECK ST.
HOLBORN ST.	WABON ST.	
QUINCY ST.	WYOMING ST.	
SAVIN ST.	TOWNSEND ST.	
MAYWOOD ST.	MUNROE ST.	
EDGEWOOD ST.	BOWER ST.	
Metropolitan Railroad Car-stable.	LANSING ST.	
WOODBINE ST.	BOWDITCH CT.	
Hotel Vera.	DALE ST.	Lewis School.
CLIFFORD ST.	KENSINGTON PK.	
WAVERLY ST.	ROCKLAND ST.	
COPELAND ST.	STANMORE PL.	
DUNREATH PL.	BUENA VISTA AVE.	
MONTROSE AVE.	WALNUT AVE.	The Roxbury Club.
FOREST AVE.	TOLMAN PL.	Hotel Warren.
ROCKVILLE PL.		

An index (437) before any place indicates that the street on line, or directly above, leads to that place.

MORELAND ST.	WARREN ST.	ST. JAMES ST.
		CLIFF ST. } Episcopal Church, Rev. Percy Browne.
WINTHROP ST. Methodist Episcopal Ch., } Rev. V. A. Cooper.	DUDLEY ST.	DUDLEY ST. } Hotel Putnam.
KEARSARGE AVE. WARREN PL.		
DUDLEY ST. Highland Car Station. Hotel Dartmouth.	DUDLEY ST.	DANA PL. } Dudley-st. Baptist Church, Rev. A. K. Potter.
WASHINGTON ST.		DANA PL. } ↑ Dudley-street Opera House. WASHINGTON ST. Hotel Dunbar. DUDLEY ST.
	Guild Row.	Universalist Church, Rev. A. J. Patterson.
	FOX-BURY ST.	
Car-stable.	SHAWMUT AVENUE.	Office of Highland Railroad.
VERNON ST.		VERNON ST.
RUGGLES ST.		RUGGLES ST.
Highland Riding School.		WILLOW PK.
WILLIAMS ST. Shawmut Messiah Church, } Rev. M. Stutzman.		WILLIAMS ST.
MADISON ST.		STERLING ST.
BALL ST.		WINDSOR ST.
ARNOLD ST.		HAMMOND ST.
WOODBURY ST.		KENDALL ST.
LENOX ST.		SAWYER ST.
LYON ST.	LENOX ST.	
CAMDEN ST.	Catholic Orphan School.	
NORTHAMPTON ST.	CAMDEN ST.	
CHESTER PL.	NORTHAMPTON ST.	
CHESTER PK.	Hotel Chester.	
SPRINGFIELD ST.	CHESTER SQ.	
STEPHEN PL.	SPRINGFIELD ST.	
WORCESTER ST.	WORCESTER ST.	
CONCORD ST.	CONCORD ST.	
RUTLAND ST.	RUTLAND ST.	
NEWTON ST.	NEWTON ST. } Ch. of the Unity, Rev. M. J. Savage.	
Blackstone Sq.	PEMBROKE ST.	
BROOKLINE ST.	Hotel Blackstone.	
	BROOKLINE ST.	
		Hotel Sun.

An index (☞) before any place indicates that the street on line, or directly above, leads to that place.

			{ Shawmut Universalist Ch., Rev. George L. Perrin.
CANTON ST.		CANTON ST.	
DEDHAM ST.		DEDHAM ST. <sup>207</sup>	{ Draper & Hall, Riding School, Hotel Glover.
PELHAM ST.		UPTON ST.	
UNION PARK ST.		UNION PARK.	
S. Congregational Church, } Rev. E. E. Hale. }		WALTHAM ST.	Hotel Union.
WALTHAM ST. German Church, } Rev. C. J. Hermann Fick. }		HANSON ST.	
BRADFORD ST.		MILFORD ST.	
Hotel Johnson.		DWIGHT ST.	
BRIGGS PL.		DOVER ST.	
GROTON ST.		HINGHAM ST.	
DOVER ST.		CHAPMAN ST.	
GARLAND ST.		CASTLE ST.	
WATERFORD ST.		INDIANA PL.	
CHAPMAN ST.		WHEELER ST.	
CHERRY ST.		PLEASANT ST.	
LUCAS ST.		WARRENTON ST.	Children's Mission.
COBB ST.			
CASTLE ST.		SEAVER PL.	Creighton House.
INDIANA PL.		ELIOT ST. <sup>207</sup>	Providence Depot.
OHIO ST.		VAN RENSSELAER PL.	Hotel Van Rensselaer.
OSBORN PL.		BOYLSTON ST.	Hotel Pelham.
PLEASANT ST.			
COMMON ST.			
Hollis-st. Theatre. † <sup>207</sup>	HOLLIS ST.		
ELIOT ST.			
Hotel La Grange. LA GRANGE ST.			
Dr. De Beer's Turkish Baths.			
Hotel Boylston. BOYLSTON ST.			
Masonic Temple.			
HEAD PL.			
Raymond & Fox, Grocers.			
Pianoforte Warehouses.			
Evans House.			
Bliss & Perkins, Gas Fixtures.			
Boston Theatre, † } Side Entrance. † }	MASON ST.		
Chickering Hall, †			
E. E. Clark, † } Stationer. }	WEST ST.		
Palmer, Bachelder, & Co., Jewellers.			
E. J. States, Art Needlework.			
F. B. Toppan, Fancy Goods.			
TEMPLE PL.			

SHAWMUT AVENUE.

\* TREMONT STREET.

Common.

Common.

J. Dooling, Saloon and Caterer.  
 F. E. Weber, Restaurant and Caterer.  
 D. R. Emerson & Co., Trimmings.  
 Thayer, McNeil, & Hodgkins' }  
 Shoe Store.  
 W. H. Zinn, Fancy Goods.

TEMPLE PL.

{ R. H. Stearns & Co.,  
 Trimming Store.

Provident Institution for Savings.

PASSAGE WAY. { Louis Ober's  
 Restaurant.  
 Simpson & Co., Glove Store.  
 { Beal, Higgins, & Henderson,  
 Dry Goods.

WASHINGTON ST.  
 Jordan, Marsh, & Co.

*End of Inward Route. Return as follows.*

Horace Partridge & Co., Toys.  
 W. H. Zinn's Connecting Store.  
 Bigelow, Kennard, & Co., Jewellers.  
 Edward E. Clark, }  
 Stationer. } WEST ST.  
 J. & J. Dobson, Carpet Store.  
 Boston Theatre. †  
 Bijou Theatre. †  
 R. Hollings & Co., Gas Fixtures.  
 New Adams House.  
 Doe, Hunnewell, & Co., Furniture.

WASHINGTON STREET.

AVON ST. { C. F. Hovey & Co.,  
 Dry Goods.  
 Richard Schwarz, Toy Store.  
 L. P. Hollander & Co., Tailors.  
 BEDFORD ST. { Joseph T. Brown &  
 Co., Druggist.  
 White, Smith, & Co., Music Store.  
 R. H. White & Co., Dry Goods.

EVERY ST.

J. B. Barnaby & Co., Clothing Store.  
 FAYETTE CT.  
 Bailey & Co., Five-cent Store.  
 Park Theatre. †  
 International Hotel.  
 Hotel Newbury.

BOYLSTON ST.

Farnsworth & Co., Hatters.  
 NORFOLK PL.  
 John H. Pray, Sons, & Co., Carpets.  
 CHICKERING PL.  
 HAYWARD PL.  
 Wright & Ditson, Athletic Goods.  
 Wheeler & Wilson, Sewing Machines.  
 † Globe Theatre.

Bryant & Stratton's Com'l School.  
 ESSEX ST. O. F. Sage, Trunk Store.

BUMSTEAD CT.

Home Savings Bank.  
 HEAD PL.  
 Masonic Temple. TREMONT ST.

BOYLSTON ST. \*

Boylston Market.  
 Boylston Hall.

† Union Hall.  
 TAMWORTH ST. Y. M. C. Union.

TREMONT ST.

From here, the route is the same as the inward route to starting-point. Refer to corresponding \* (p. 130) for streets, etc.

**SHAWMUT AVENUE AND DUDLEY STREET.**

Eliot Street and Temple Place.


*Route 12. Highland R.R. Plaid Car. Every Eight Minutes.*

This route begins at Highland Station, Dudley Street, and corresponds to the Warren-street and Grove-Hall, Eliot Street and Temple Place, *Route 11*, just given, from the Highland Station, Dudley Street. Refer to *that* route corresponding \* \* (p. 129).

An index (☞) before any place indicates that the street on line, or directly above, leads to that place.



ROUTES OF CARS  
ON THE  
SOUTH BOSTON RAILROAD.





**SOUTH BOSTON.**

Northern and Eastern Depots, Milk Street and Post-office Square,  
Dorchester Street and State Street.

*Route 1. South Boston R.R. Blue Car. Every Ten Minutes.*

Route begins in the city at Causeway and Portland Streets, and is as follows:—

<p>CAUSEWAY ST.</p> <p>TRAVERS ST. CHARDON ST.</p> <p>SUDBURY ST.</p> <p>Boston and Maine Depot.</p> <p>FRIEND ST. American House. } HANOVER ST. ELM ST.</p> <p>Wakefield Rattan Co. Quincy House. } BRATTLE ST.</p> <p>CORNHILL. Joel Goldthwait &amp; Co., Carpet Store. Sears Building. COURT ST.</p> <p>Young's Hotel. } Parker House } } SCHOOL ST. City Hall. } Richard Briggs, Crockery Store. HARVARD PL.</p> <p>Milliken House.</p> <p>BROMFIELD ST. Bent &amp; Bush, Hatters. B. W. Currier &amp; Co., Clothing. H. H. Tuttle &amp; Co., } WINTER ST. Shoe Store. } Henry Guild &amp; Son, } Diamond Jewellers. } Oliver Ditson &amp; Co., Music Store.</p>	<p>PORT- LAND ST.</p> <p>MERRI- MAC ST.</p> <p>Hay- market Sq.</p> <p>NEW WASH- INGTON ST.</p> <p>Adams Sq.</p> <p>WASHINGTON STREET.</p>	<p>CAUSEWAY ST. } Lowell Eastern } Depots. Fitchburg }</p> <p>TRAVERS ST. MARKET ST.</p> <p>CHARLESTOWN ST. Hampton House. } UNION ST. }</p> <p>CROSS ST.</p> <p>FRIEND ST. HANOVER ST. ELM ST.</p> <p>DOCK SQ. } Faneuil Hall and Quincy Markets. }</p> <p>STATE ST. } Old State House. STATE ST. } WATER ST. }</p> <p>SPRING LANE.</p> <p>MILK ST. } "Old South." Post Office. }</p> <p>Weeks &amp; Potter, Druggists.</p> <p>FRANKLIN ST. Messenger Brothers &amp; Jones, Tailors. Macullar, Parker, &amp; Co., Tailors. SUMMER ST. } C. F. Hovey &amp; Co., Dry Goods. } Shreve, Crump, &amp; Low, Jewellers. A. Shuman &amp; Co., Clothing.</p>
-------------------------------------------------------------------------------------------------------------------------------------------------------------------------------------------------------------------------------------------------------------------------------------------------------------------------------------------------------------------------------------------------------------------------------------------------------------------------------------------------------------------------------------------------------------------------------------------------------------------------------------------------------------------------------------------------------------------------------------------	-------------------------------------------------------------------------------------------------------------------------------------------------------------------------------	--------------------------------------------------------------------------------------------------------------------------------------------------------------------------------------------------------------------------------------------------------------------------------------------------------------------------------------------------------------------------------------------------------------------------------------------------------------------------------------------------------------------------------------------------------------------------------------------------------------------------------------------------------------------------------------------------------------------------

An index (A) before any place indicates that the street on line, or directly above, leads to that place.

B. A. Hersey, Diamond Jeweller.  
T. E. Moseley & Co., Boots & Shoes.

TEMPLE PL.

Beal, Higgins, & Henderson, }  
Dry Goods.

W. H. Zinn's Connecting Store.

Edward E. Clark, } WEST ST.  
Stationer.

Bigelow, Kennard, & Co., Jewellers.

J. & J. Dobson's Carpet Store.

Boston Theatre. †

Bijou Theatre. †

R. Hollings & Co., Gas Fixtures.

New Adams House.

Doe, Hunnewell, & Co., Furniture.

AVERY ST.

FAYETTE CT.

J. B. Barnaby & Co., Clothing Store.

Bailey & Co., Five-cent Store.

Park Theatre. †

International Hotel.

Hotel Newbury.

Boylston Market. BOYLSTON ST.

WASHINGTON ST.

O. F. Sage, Trunk Store.

HARRISON AVE.

TYLER ST.

HUDSON ST.

ALBANY ST.

Albany Depot.

UTICA ST.

SOUTH ST.

Old Colony Depot.

COVE ST.

FURNACE ST.

N. G. Wood & Son, Jewellers.

Jordan, Marsh, & Co.

AVON ST. } C. F. Hovey & Co.,  
Dry Goods.

C. A. W. Crosby, Jeweller.

Richard Schwarz, Toy Store.

L. P. Hollander & Co., Tailor.

BEDFORD ST.

White, Smith, & Co., Music Store.

R. H. White & Co., Dry Goods.

Farnsworth & Co., Hatters.

NORFOLK PL.

John H. Pray, Sons & Co., Carpets.

CHICKERING PL.

Wright & Ditson, Athletic Goods.

HAYWARD PL.

Wheeler & Wilson, Sewing Machines.

† Globe Theatre.

Bryant & Stratton's Com'l School.

ESSEX ST.

† Side Entrance to Globe Theatre.

HARRISON AVE.

OXFORD ST.

EDINBORO' ST.

KINGSTON ST.

United-States Hotel.

UTICA ST.

SOUTH ST.

COVE ST.

MT. WASHINGTON AVE.

W. FIRST ST.

W. SECOND ST.

WASHINGTON STREET.

ESSEX ST.

HARRISON AVE.

BEACH ST.

LINCOLN ST.

KNEELAND ST.

FEDERAL ST.

DORCHESTER AVE.

An index (☞) before any place indicates that the street on line, or directly above, leads to that place.

# RAYMOND & FOX,

## Fine Groceries

*(Knickerbocker Building),*

179 TREMONT STREET,

---

We offer to the family trade of Boston and vicinity a large and well-selected stock of

## FINE GROCERIES.

---

Our stock embraces, in our judgment, the largest assortment of Fine Groceries, Table Delicacies, American and Foreign Luxuries, offered in this city, including

*Choice Imported*

***CIGARS and WINES.***

---

In the selection of our stock, quality has been our first aim.

We offer our goods in competition as to prices, quality considered, with any and all responsible merchants, and solicit the patronage of the Family Trade of Boston.

**RAYMOND & FOX.**

**OLDEST AND BEST.**

# Corticelli Sewing Silk.

(ON SPOOLS.)



## The Best Sewing Silk Made.

Every spool warranted unequalled for hand or machine sewing.  
Smooth, strong, full length.  
Ladies, ask your storekeeper for "CORTICELLI" spool silk.

**SOMETHING NEW.**

# Corticelli Wash Silk.

Fast Colors.



Permanent Dyes.

**SOLD ONLY ON SPOOLS.**

Colors warranted not to run, or to injure in any way the most delicate fabrics in washing.

Thirty yards on each spool.  
For heavy outline embroidery use two threads; for lighter work use the thread single.  
Buy only a reliable brand on spools, and refuse doubtful goods in skeins, which soon become shopworn and snarled.  
Sold by leading dealers.

MANUFACTURED ONLY BY

**NONOTUCK SILK COMPANY,**

(ESTABLISHED 1838.)

**MILLS AT FLORENCE.**

Ch. of SS. Peter & Paul, }  
 Rev. W. A. Blenkinsop. }

A ST.

B ST.

C ST.

D ST.

Montgomery Hall.

E ST.

F ST.

S. Baptist Church, }

Rev. D. B. Juten. }

DORCHESTER ST.

WEST BROADWAY.

A ST.

B ST.

C ST.

D ST.

E ST.

South Boston Savings Bank.

↑ Wait's Hall.

St. Matthew's Episcopal Ch.,

Rev. John Wright.

F ST.

Methodist Episcopal Ch.,

Rev. M. E. Wright.

Phillips Church,

Rev. F. E. Clark.

DORCHESTER ST.

End of Outward Route.

Return route is the same as far as Beach Street \*\* (p. 136), then they continue up Beach Street to Washington Street to corresponding \* below.

George A. Fenno & Co., } BEACH ST.  
 Clothing Store.

Comer's Commercial School.

Brigham's Saloon.

O. F. Sage, Trunk Store. ESSEX ST.

Bryant & Stratton's Com'l School.

Globe Theatre.↑

Wheeler & Wilson, Sewing Machines.

HAYWARD PL.

Wright & Ditson, Athletic Goods.

John H. Pray, Sons, & Co., Carpets.

NORFOLK PL.

Farnsworth & Co., Hatters.

R. H. White & Co., Dry Goods.

White, Smith, & Co., Music Store.

Joseph T. Brown & } BEDFORD ST.  
 Co., Druggists.

L. P. Hollander & Co., Tailors.

Richard Schwarz, Toy Store.

C. A. W. Crosby, Jeweller.

C. F. Hovey & Co., } AVON ST.  
 Dry Goods.

Jordan, Marsh, & Co.

N. G. Wood & Son, Jewellers.

A. Shuman & Co., Clothing.

Shreve, Crump, & } SUMMER ST.  
 Low, Jewellers.

Macullar, Parker, & Co., Clothing,

Messenger Brothers & Jones, Tailors.

FRANKLIN ST.

Weeks & Potter, Druggists.

MILK ST.

\*

LA GRANGE ST.

↑ World's Museum.

BOYLSTON SQ.

Boylston Market.

BOYLSTON ST.

Hotel Newbury.

International Hotel.

↑ Park Theatre.

Bailey & Co., Five-cent Store.

FAYETTE CT.

J. B. Barnaby & Co., Clothing Store.

AVERY ST.

Doc, Hunnewell, & Co., Furniture.

New Adams House.

R. Hollings & Co., Gas Fixtures.

↑ Bijou Theatre.

↑ Boston Theatre.

J. & J. Dobson's Carpet Store.

WEST ST.

Edward E. Clark, Stationer.

Bigelow, Kennard, & Co., Jewellers.

W. H. Zinn's Connecting Store.

TEMPLE PL. } Beal, Higgins, & Hen-  
 derson, Dry Goods.

T. E. Moseley & Co., Boots & Shoes.

B. A. Hersey, Diamond Jeweller.

Oliver Ditson & Co., Music Store.

WINTER ST. } Henry Guild & Son,  
 Jewellers.

H. H. Tuttle & Co., Shoe Store.

B. W. Currier & Co., Clothing.

Bent & Bush, Hats and Furs.





BROMFIELD ST.

Milliken House.


HARVARD PL.

WASHINGTON STREET.

An index (A) before any place indicates that the street on line, or directly above, leads to that place.

<p>"Boston Post." }          (Birthplace of Franklin.) }          HAWLEY ST.          ARCH ST.          DEVONSHIRE ST.          Equitable Building.          Security Safe Deposit Co.          FEDERAL ST.</p>	MILK ST.	<p>Old South Church.          SEWELL PL.          DEVONSHIRE ST.          Boston Post-office.</p>
<p>CONGRESS ST.          BATH ST.</p>	Post-office Sq.	
<p>WATER ST.          EXCHANGE PL.          POST-OFFICE PL.</p>	CONGRESS ST.	<p>WATER ST.          CONGRESS SQ.</p>
<p>EXCHANGE ST.</p>	STATE ST.	
	DEVONSHIRE ST.	
<p>Faneuil Hall and }          Quincy Markets. }  DOCK SQ.</p>	Adams Sq.	<p>CORNHILL.          BRATTLE ST.  Quincy House.          Wakefield Rattan Company.</p>
<p>ELM ST.          HANOVER ST.          FRIEND ST.</p>	NEW WASHINGTON ST.	<p>ELM ST.          HANOVER ST.  } American House.          FRIEND ST.</p>
<p>UNION ST.          BLACKSTONE ST.          Hampton House.          CHARLESTOWN ST.          CROSS ST.</p>	Haymarket Sq.	<p>SUDBURY ST.          CANAL ST.          Boston &amp; Maine Depot.</p>
<p>TRAVERS ST.          O. M. Wentworth, Marble Works.          Fitchburg Depot.</p>	HAVERTY HILL ST.	<p>TRAVERS ST.</p>
<p>Lowell and Eastern Depots.          Falmouth House. </p>	CAUSEWAY ST.	<p>CANAL ST.          FRIEND ST.          PORTLAND ST.</p>

End of Route.

An index () before any place indicates that the street on line, or directly above, leads to that place.

**SOUTH BOSTON.**

**Scollay Square, Mt. Washington, and Broadway.**

*Route 2. South Boston R.R. Red and Yellow Car.  
Every Ten Minutes.*

Route begins in the city at Cornhill.

N. J. Bartlett & Co., Book Store.

**CORNHILL.**

Joel Goldthwait & Co., Carpet Store.  
Sears Building. COURT ST.

Young's Hotel.

Parker House. } SCHOOL ST.  
City Hall. }  
Richard Briggs, Crockery Store

**HARVARD PL.**

Milliken House.

**BROMFIELD ST.**

Bent & Bush, Hats and Furs.  
B. W. Currier & Co., Clothing.  
Henry Guild & Son, } WINTER ST.  
Diamond Jewellers. }

**WASHINGTON ST.**

Shreve, Crump, & Low, Jewellers.  
C. F. Hovey & Co., Dry Goods.

**CHAUNCY ST.**

AVON ST.  
BEDFORD ST.  
EXETER PL.  
ESSEX ST.

**BEACH ST.**

**TYLER ST.**

CORN-  
HILL  
Adams  
Sq.  
WASHINGTON STREET.  
SUMNER  
ST.  
CHAUN-  
CY  
ST.  
HARRI-  
SON  
AVE.  
BEACH  
ST.  
LIN-  
COLN  
ST.

WASHINGTON ST.

DOCK SQ. { Faneuil Hall and  
Quincy Markets.

STATE ST.

Old State House.

STATE ST.  
WATER ST.

SPRING LANE.

MILK ST. Old South Church.  
Boston Post-Office.

Weeks & Potter, Druggists.

FRANKLIN ST.

Messenger Brothers & Jones, Tailors.  
Macular, Parker, & Co., Tailors.

HAWLEY ST.

ARCH ST.

BEDFORD ST.

ROWE PL.

ESSEX ST.

OXFORD PL.

OXFORD ST.

HUDSON ST.

Car Station.

United-States Hotel.

An index (Car) before any place indicates that the street on line, or directly above, leads to that place.

B. & A. R.R. Depot. ALBANY ST. UTICA ST. SOUTH ST.	KNEELAND ST.	ALBANY ST. UTICA ST. SOUTH ST.	
Old Colony Depot. COVE ST.		COVE ST.	
FURNACE ST.		MT. WASHINGTON AVE.	
	FEDERAL ST.		
	DORCHESTER AVE.	W. FIRST ST. W. SECOND ST.	
Ch. of SS. Peter & Paul, } Rev. W. A. Blenkinsop. }	WEST BROADWAY.	A ST. B ST. C ST. D ST. E ST.	
F ST.		South Boston Savings Bank. Wait's Hall.	
South Baptist Church, } Rev. D. B. Jutten. }		F ST.	{ Methodist Episcopal Ch., Rev. M. E. Wright, Phillips Church, Rev. F. E. Clark.
DORCHESTER ST.		DORCHESTER ST.	
G ST.		G ST.	{ Universalist Church, Rev. J. J. Lewis.
Second Hawes Congregational } Unitarian Church, } Rev. E. F. Hayward. }		EAST BROADWAY.	H ST. EMERSON ST. K ST.
Perkins Institute for the Blind.	H ST. EMERSON ST.		
	K ST.		

**End of Outward Route.**

Return the same way as far as Washington and Beach Streets, corresponding \*\* below, and refer to p. 139. From there the route is as follows:—

WASHINGTON ST.	BEACH ST. * WASHINGTON ST.	WASHINGTON ST.
George A. Fenno & Co., Clothing. Comer's Commercial School. R. B. Brigham & Co., Saloon.		† World's Museum.
O. F. Sage, Trunk Store. ESSEX ST.	WASHINGTON ST.	BOYLSTON SQ.

An index (#) before any place indicates that the street on line, or directly above, leads to that place.



**BUMSTEAD CT.**  
 Home Savings Bank.  
 Masonic Temple. † **TREMONT ST.**

**HEAD PL.**  
 Raymond & Fox, Grocers.

Pianoforte  
 Watertowns.

Evans House.  
 Bliss & Perkins, Gas Fixtures.  
 Boston Theatre, † } **MASON ST.**  
 Side Entrance. † }  
 Chickering Hall. † }  
 Edward E. Clark, † } **WEST ST.**  
 Stationer. † }  
 Palmer, Bacheider, & Co., Jewellers.  
 E. J. States, Art Needlework.  
 F. B. Toppan, Fancy Goods.  
 R. H. Stearns & Co., } **TEMPLE PL.**  
 Trimming Store. }  
 St. Paul's Ch., Rev. F. Courtney.

N. D. Whitney & Co., } **WINTER ST.**  
 Thread Store. }  
 Noyes & Blakeslee, Pictures, etc.  
 D. T. Copeland, Confectioner.

Music Hall. † } **HAMILTON PL.**  
 Studio Building. }

**BROMFIELD ST.**

Horticultural Hall. † }  
 W. S. Butler & Co., } **BOSWORTH ST.**  
 Fancy Goods. }  
 Tremont Temple. † }  
 Parker House. † } **SCHOOL ST.**  
 City Hall. † }

King's Chapel, Rev. Henry W. Foote.

Old Burial  
 Ground.

Suffolk Probate Court.  
 Boston Museum. †  
 Hemmenway Building.  
 S. S. Pierce & Co., Grocers.  
 Adams Express. } **COURT ST.**

\* **BOYLSTON ST.**  
**TREMONT STREET.**  
**TREMONT STREET.**  
**TREMONT STREET.**  
**TREMONT STREET.**  
 Scollay Sq.

Boylston Market.  
 Boylston Hall.

**TAMWORTH ST.** { Y. M. C. Union,  
 † Union Hall.  
 Franklin Savings Bank.  
**TREMONT ST.** Hotel Boylston.

**BOYLSTON ST.** Hotel Pelham.

Common.  
 Common.

{ Park-street Church,  
 † Rev. John L. Withrow.  
**PARK ST.** } Notman Photograph  
 Company.  
 Rand & Crane, Jewellers.

Old Burial  
 Ground.

Tremont House.

**BEACON ST.**  
 Unitarian and Cong. Buildings.  
 Jackson & Co., Hats and Caps.  
 Houghton & Dutton's Pavilion.

Suffolk Savings Bank.

Papanti's Dancing Hall.

**PEMBERTON SQ.** { J. H. Rogers'  
 Shoe Store.  
 Boston College.  
 Crawford House.  
 Oriental Tea Store.

An index (†) before any place indicates that the street on line, or directly above, leads to that place.

COURT ST.  
J. D. & R. M. Lilley, Umbrella Store.

Lawrence, Wilde, & Co.,  
Furniture.

FRANKLIN AVE.

CORNHILL.

{ F. A. Walker & Co.,  
House-furnishing Store.

Car Station.

*End of Route.*

**SOUTH BOSTON.**

Broadway, City Point, Federal Street, Milk Street, and Post-office Square.

*Route 3. South Boston R.R. Gray Car. Every Six to Ten Minutes.*

Route begins in the city at Post-office Square, and is as follows:—

Boston Post-office.

FRANKLIN ST.  
Jones, McDuffee, & Stratton,  
Crockery.

SULLIVAN PL.

FEDERAL CT.  
MILTON PL.  
HIGH ST.

SUMMER ST.

ESSEX ST.

BEACH ST.  
KNEELAND ST.  
FURNACE ST.

Post-office Sq.  
MILK ST.

BATH ST.  
CONGRESS ST.

FEDERAL STREET.

FRANKLIN ST.

CHANNING ST.

MATTHEWS ST.

HIGH ST.  
PURCHASE ST.

ATLANTIC AVE.  
N. Y. & N. E. Depot.

EAST ST.

SHAVING ST.

MT. WASHINGTON AVE.

DORCHESTER AVE.

W. FIRST ST.  
W. SECOND ST.

WEST BROADWAY.

A ST.  
B ST.  
GARDNER PL.

Ch. of SS. Peter & Paul,  
Rev. W. A. Blenkinsop,  
A ST.  
B ST.

An index (in) before any place indicates that the street on line, or directly above, leads to that place.

C St.	WEST BROADWAY. *	C St.	Police Station 6.	
D St.		D St.		
E St.		PAYSON CT.		
		E St.	South Boston Savings Bank. † Wait's Hall. { St. Matthew's Episcopal Ch., Rev. John Wright.	
F St.		F St.	Methodist Episcopal Ch., Rev. M. E. Wright. { Phillips Church, Rev. Frank E. Clark.	
South Baptist Church, } Rev. D. B. Jutten. }				
DORCHESTER ST.				
		DOR- CHESTER ST.	ATHENS ST. W. THIRD ST. BOLTON ST.	
		EAST THIRD ST.	EMERSON ST.	
		EMER- SON ST.	E. THIRD ST.	
H St.				
I St.	EAST BROAD- WAY.	K St.		
EMERSON ST.				
K St.				
S. Boston R.R. Station.	L ST.			
	EAST FOURTH ST.	M St.		
M St.		N St.	Children's Home.	
N St.		O St.		
O St.	P STREET.			
City-Point Car Station.				
E. BROADWAY.		E. BROADWAY.		
E. THIRD ST.		E. THIRD ST.		
E. SECOND ST.		E. SECOND ST.		
E. FIRST ST.	E. FIRST ST.			

**End of Outward Route. Return as follows.**

P Street, East Fourth Street, L Street, K Street, East Broadway, Dorchester Street to West Broadway corresponding \*, above given. From there the *inward* route is the same to starting-point, Post-office Square.

An index (~~is~~) before any place indicates that the street on line, or directly above, leads to that place.



Bailey & Co., Five-cent Store.  
 Park Theatre. †  
 International Hotel.  
 Hotel Newbury.  
 Y. M. C. Union. ↖ BOYLSTON ST.  
 Union Hall. † ↖  
 Boylston Market.  
 BOYLSTON SQ.  
 World's Museum. †

LA GRANGE ST.

KNAPP ST.  
 HARRISON AVE.

Boston Hotel.  
 TYLER ST.

HUDSON ST.

ALBANY ST.

ALBANY ST.  
 Albany Depot.

UTICA ST.  
 SOUTH ST.

Old Colony Depot.  
 COVE ST.

FURNACE ST.

FOUNTAIN ST.

FOUNDRY ST.  
 BROADWAY.

Avenue Hotel.

WASHINGTON ST.

Wheeler & Wilson, Sewing Machines.  
 † Globe Theatre.

Bryant & Stratton's Com'l School.  
 ESSEX ST. O. F. Sage, Trunk Store.

R. B. Brigham & Co., Saloon.  
 Comer's Commercial School.

BEACH ST. { George A. Fenno & Co.,  
 Clothing Store.

BEACH ST.

HARRISON AVE.

OXFORD ST.

EDINBORO' ST.  
 KINGSTON ST.  
 LINCOLN ST. United-States Hotel.

LINCOLN ST.

KNEE-  
 LAND ST.

UTICA ST.  
 SOUTH ST.

COVE ST.

FED-  
 ERAL ST.

MT. WASHINGTON AVE.

DOR-  
 CHESTER AVE.

W. FIRST ST.  
 W. SECOND ST.

BROADWAY.

SILVER ST.

Then West Fourth, C, Seventh, E, Ninth, Dorchester, Eighth, K, and West Sixth Streets, to car-station.

*End of Outward Route. Return as follows.*

O ST.  
 N ST.  
 M ST.  
 L ST.

EAST  
 SIXTH ST.

O ST.  
 N ST.  
 M ST.  
 L ST.

E. SEVENTH ST.

K ST.

E. SEVENTH ST.

I ST.  
 BREWSTER ST.  
 H ST.

EAST  
 EIGHTH ST.

I ST.  
 H ST.  
 HAMLIN ST.  
 DOUGLASS ST.

An index (†) before any place indicates that the street on line, or directly above, leads to that place.

G St.	EAST EIGHTH ST.	G St.	
OLD HARBOR ST. GATES ST.		MT. WASHINGTON PL. OLD HARBOR ST.	
MERCER ST. KNOWLTON ST. DORCHESTER ST.	WEST EIGHTH ST.	LOWLAND ST.	
		DORCHESTER ST.	
F St. GRIMES ST. CLAPP ST.	E STREET.		
BAXTER ST. W. FIFTH ST. TUDOR ST.		W. FIFTH ST. TUDOR ST.	
D St. CHURCH AVE. C St. B St.	WEST SIXTH ST.	D St.	
		C St. B St. FOUNDRY ST.	
W. FIFTH ST. A St. W. FOURTH ST.	DORCHESTER AVENUE.	W. FIFTH ST.	
		W. FOURTH ST.	Avenue Hotel.
SILVER ST. BROADWAY.	FRED- ERAL ST.	BROADWAY. FOUNDRY ST.	
W. SECOND ST. W. FIRST ST.		FURNACE ST.	
MT. WASHINGTON AVE.	KNEE- LAND ST.	COVE ST.	Old Colony Depot.
COVE ST.		SOUTH ST. UTICA ST.	ALBANY ST.
SOUTH ST. UTICA ST.	LIN- COLN ST.		
		ALBANY ST.	
LINCOLN ST. United-States Hotel.	BEACH ST.	HUDSON ST.	
KINGSTON ST. EDINBORO' ST.		TYLER ST.	Boston Hotel.
OXFORD ST.			

An index (☞) before any place indicates that the street on line, or directly above, leads to that place.

HARRISON AVE.	BEACH ST.	HARRISON AVE.
WASHINGTON ST.		KNAPP ST. WASHINGTON ST.
George A. Fenno & Co., Clothing Store. }	WASH- INGTON ST.	† World's Museum.
Comer's Commercial School. R. B. Brigham & Co., Saloon. O. F. Sage, Trunk Store. ESSEX ST.		BOYLSTON SQ.      Boylston Market. BOYLSTON ST.      Y.M.C. Union. † Union Hall.

From here, corner Boylston and Washington Streets to Milk and Washington Streets, the route is like the outward route. Refer to that from corresponding \* (p. 145) to corresponding \*\* (p. 144), Milk Street. From Milk and Washington Streets it is as follows:—

"Boston Post." (Birthplace of Franklin.) }	MILK ST.	"Old South" Church.
HAWLEY ST. ARCH ST. DEVONSHIRE ST. Equitable Building, } Security Safe Deposit. }		SEWALL PL. DEVONSHIRE ST. Boston Post-office.
FEDERAL ST.	Post- office Sq. CON- GRESS ST.	WATER ST. CONGRESS SQ.
CONGRESS ST. BATH ST.		
WATER ST. EXCHANGE PL. POST-OFFICE PL.	STATE ST.	
EXCHANGE ST.		
	DEVON- SHIRE ST.	
Faneuil Hall and } Quincy Markets. }		Adams } CORNHILL. Sq.      }
Quincy House.	BRAT- TLE ST.	

**End of Route.**

An index (~~sq~~) before any place indicates that the street on line, or directly above, leads to that place.

## SOUTH BOSTON.

City Point, Park Square, and Dover Street.

Route 5. South Boston R.R. Yellow Car.  
Every Five to Ten Minutes.

Route begins in the city at Park Square.

	Park Sq.	ELIOT ST.	Park-square Hotel.	
Providence Depot.	COLUMBUS AVE.	CHURCH ST.		
CHURCH ST.		TENNYSON ST.		
		GRENVILLE PL.		
		FERDINAND ST.		
People's Church, } Rev. C. E. Davis. }		ISABELLA ST.	Hotel Lafayette.	
	BERKELEY STREET.	BERKELEY ST.		
			} Presbyterian Church. Rev. V. A. Lewis.	
Hotel Hoffman.		CORTES ST.	Hotel Byron.	
Hotel Wentworth.			Grain Elevator.	
Florentine } Burleigh } Normandie }		CHANDLER ST.		
United Presbyterian Ch., } Rev. John Wood. }		LAWRENCE ST.		
		APPLETON ST.	† Parker Memorial.	
Young Women's } Christian Association. }		GRAY ST.		
		WARREN AVE.		
Congregational Church, } Rev. W. B. Wright. }		TREMONT ST.		
Berkeley Hall.				
Odd Fellows' Hall.				
		DOVER STREET.	ALBION ST.	
			VILLAGE ST.	
			EMERALD ST.	
	MIDDLESEX ST.			
	SHAWMUT AVE.			
SHAWMUT AVE.	WEST FOURTH ST.	WASHINGTON ST.		
WASHINGTON ST.		HARRISON AVE.		
HARRISON AVE.				
ALBANY ST.		ALBANY ST.		
South Boston Station, } Old Colony R.R. }				
		FOUNDRY ST.		
FOUNDRY ST.		PHILLIPS PL.		
		DORCHESTER AVE.		
DORCHESTER AVE.		A ST.		
A ST.		FOURTH STREET CT.		
B ST.		B ST.		

An index (*see*) before any place indicates that the street on line, or directly above, leads to that place.



SILVER ST.	C STREET.	SILVER ST.
D ST.	BROADWAY.	D ST. PAYSON CT. South Boston Savings Bank.
E ST.		E ST. Wait's Hall. { St. Matthew's Church, Rev. John Wright.
F ST. South Boston Baptist Ch., Rev. D. B. Jutten. }		F ST. { Methodist-Episcopal Ch., Rev. M. E. Wright. Phillips Church, Rev. Frank E. Clark. Post Office.
G ST.	DOR- CHESTER ST.	ATHENS ST. W. THIRD ST. BOLTON ST.
H ST.	EAST THIRD ST.	E. THIRD ST.
I ST.	EMER- SON ST.	I ST.
K ST. South Boston Car-stable.	EAST BROAD- WAY.	K ST. Lincoln School.
E. BROADWAY.	L STREET.	L ST. E. BROADWAY. { Baptist Church, Rev. C. H. Spalding.
L ST. M ST. EMERSON ST. N ST. Episcopal Church.	EAST FOURTH ST.	M ST. N ST. { Church Home for Orphan and Destitute Children.
O ST. City Point Car-station.	P STREET.	O ST.
P ST. E. FOURTH ST. E. BROADWAY. E. THIRD ST.		E. BROADWAY. E. THIRD ST.

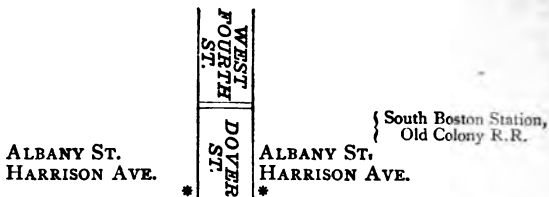
An index (☞) before any place indicates that the street on line, or directly above, leads to that place.

E. SECOND ST.	<b>P STREET.</b>	E. SECOND ST.
E. FIRST ST.		KEMBLE PL.
		E. FIRST ST.

**End of Outward Route. Return as follows.**

E. FIRST ST.	<b>P STREET.</b>	E. FIRST ST.
KEMBLE PL.		E. SECOND ST.
E. SECOND ST.		E. THIRD ST.
E. THIRD ST.		E. BROADWAY.
E. BROADWAY.		E. FOURTH ST.
	<b>E. FOURTH ST.</b>	P ST.
O St.		City Point Car-station.
Church Home for Orphan } and Destitute Children. }		O St.
N St.	N St.	
M St.	EMERSON ST.	
Baptist Church, Rev. C. H. Spalding.	M St.	
L St.	L St.	
	<b>K STREET.</b>	
H St.		H St.
	<b>EAST BROAD- WAY.</b>	Perkins Institute for the Blind.
		{ Universalist Church, Rev. John J. Lewis. Catholic Church. Howe's Hall.
	G St.	
DORCHESTER ST.	DORCHESTER ST.	
Post Office.	<b>WEST BROADWAY.</b>	
Phillips Church, }		F St.
Rev. Frank E. Clark. }		{ South Boston Baptist Ch., Rev. D. B. Jutten.
Methodist-Episcopal Ch., }		E St.
Rev. M. E. Wright. }		D St.
F St.		C St.
St. Matthew's Church, }		B St.
Rev. John Wright. }		A St.
Wait's Hall.		DORCHESTER AVE.
E St.		
South Boston Savings Bank.		
PAYSON CT.		
D St.		
C St.		
B St.		
A St.		
DORCHESTER AVE.		
	<b>FOUN- DRY ST.</b>	

An index (☞) before any place indicates that the street on line, or directly above, leads to that place.

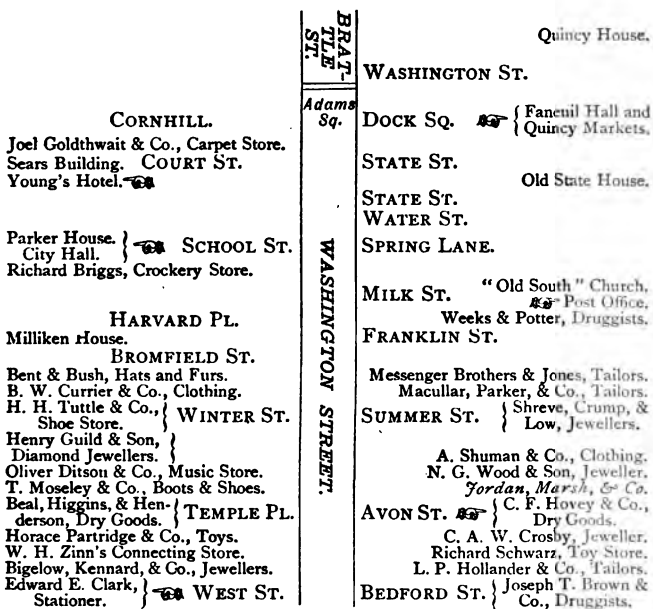


From here, corner of Dover Street and Harrison Avenue, the route is the same as the outward route to starting-point, Park Square. Refer for streets, etc., to corresponding \*\* (p. 148), corner Dover Street and Harrison Avenue.

**SOUTH BOSTON.**  
Broadway and K Street.

*Route 6. South Boston R.R. Red and Yellow Car.*  
*Every Ten Minutes.*

Route begins in the city at Brattle Street.



An index (A) before any place indicates that the street on line, or directly above, leads to that place.

J. & J. Dobson's Carpet Store. Boston Theatre.† Bijou Theatre.† R. Hollings & Co., Gas Fixtures. New Adams House. Doe, Hunnewell, & Co., Furniture. AVERY ST.	WASHINGTON STREET.	White, Smith, & Co., Music Store. R. H. White & Co., Dry Goods.
FAYETTE CT.		Farnsworth & Co., Hatters. NORFOLK PL. John H. Pray, Sons & Co., Carpets. CHICKERING PL. Wright & Ditson, Athletic Goods. HAYWARD PL.
J. B. Barnaby & Co., Clothing Store. Bailey & Co., Five-cent Store. Park Theatre.† International Hotel. Hotel Newbury. Boylston Market. BOYLSTON ST.		Wheeler & Wilson, Sewing Machines. †Globe Theatre. Bryant & Stratton's Com'l School.
WASHINGTON ST.		ESSEX ST.
O. F. Sage, Trunk Store. HARRISON AVE.		† Side Entrance to Globe Theatre. HARRISON AVE.
TYLER ST.		HARRISON AVE.
HUDSON ST.		BEACH ST.
ALBANY ST.		LINCOLN ST.
Albany Depot. UTICA ST. SOUTH ST.		KNEELAND ST.
*Old Colony Depot. COVE ST.		FURNACE ST.
FURNACE ST.	DORCHESTER AVE.	
Ch. of SS. Peter & Paul, } Rev. W. A. Blenkinsop. }	WEST BROADWAY.	
A ST. B ST. C ST. D ST. Montgomery Hall.		A ST. B ST. C ST. D ST.

An index (☞) before any place indicates that the street on line, or directly above, leads to that place.

E St.	WEST BROADWAY.	E St.	
F St.		South Boston Savings Bank. † Wait's Hall. { St. Matthew's Episcopal Ch., Rev. John Wright.	
South Baptist Church, } Rev. D. B. Jutten. }		F St.	{ Methodist-Episcopal Church, Rev. M. E. Wright. { Phillips Church, Rev. F. E. Clark.
		DOR- CHESTER- ST.	ATHENS ST. W. THIRD ST. BOLTON ST.
		EAST THIRD ST.	EMERSON ST.
	EMER- SON ST.	E. THIRD ST.	
H St.			
I St.	EAST BROAD- WAY.	I St.	
EMERSON ST.		K St.	
K St.			

*End of Outward Route.*

Return the same way as far as Harrison Avenue, corresponding \*\* (p 152). Refer to that. But instead of turning into Harrison Avenue from Beach Street, the route continues on Beach Street as follows:—

HARRISON AVE. WASHINGTON ST.	BEACH ST.	HARRISON AVE. WASHINGTON ST.
George A. Fenno & Co., } Clothing Store. BEACH ST.		LA GRANGE ST.
Comer's Commercial School. R. B. Brigham & Co., Saloon.	WASH- INGTON ST.	† World's Museum.
O. F. Sage, Trunk Store. ESSEX ST.		BOYLSTON SQ. BOYLSTON ST.
	BOYLSTON ST.	Boylston Market.
BUMSTEAD CT.		Boylston Hall.
Home Savings Bank.		† Union Hall.
HEAD PL.		TAMWORTH ST. Y. M. C. Union.
Masonic Temple. TREMONT ST.		Franklin Savings Bank. Hotel Boylston. TREMONT ST. Hotel Pelham.

An index (49) before any place indicates that the street on line, or directly above, leads to that place.

HEAD PL.  
Raymond & Fox, Grocers.

Pianoforte  
Warehouses

Evans House.  
Bliss & Perkins, Gas Fixtures.  
Boston Theatre, † } MASON ST.  
Side Entrance. }  
Chickering Hall, † }  
Edward E. Clark, } WEST ST.  
Stationer. }  
Palmer, Bachelder, & Co., Jewellers.  
E. J. States, Art Needlework.  
F. B. Toppan, Fancy Goods.  
R. H. Stearns & Co., } TEMPLE PL.  
Trimmings. }  
St. Paul's Church, Rev. F. Courtney.  
N. D. Whitney & Co., } WINTER ST.  
Thread Store. }

Noyes & Blakeslee, Pictures, etc.  
D. T. Copeland, Confectioner.  
Music Hall, † } HAMILTON PL.  
Studio Building. }  
Horticult'l Hall, † } BROMFIELD ST.  
W. S. Butler & Co., } BOSWORTH ST.  
Fancy Goods. }

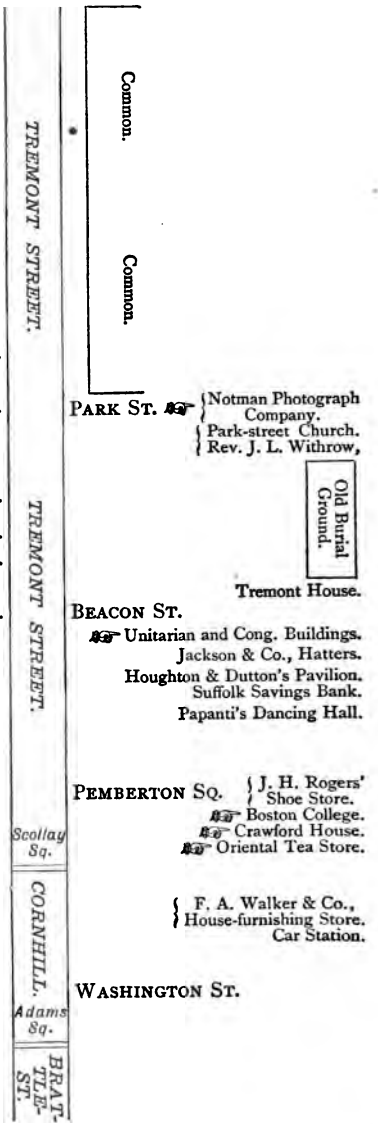
Tremont Temple, †  
Parker House, } SCHOOL ST.  
City Hall. }  
King's Chapel, Rev. H. W. Foote.

Old Burial  
Ground.

Suffolk Probate Court.  
Boston Museum, †  
Hemmenway Building.  
S. S. Pierce & Co., Grocers.  
Adams Express. } COURT ST.

COURT ST.  
J. D. & R. M. Lilley, Umbrella Store.  
Lawrence, Wilde, & Co., Furniture.  
FRANKLIN AVE.  
N. J. Bartlett & Co., Bookstore.  
WASHINGTON ST.  
Faneuil Hall and } DOCK SQ.  
Quincy Markets. }

Quincy House.



End of Route.

An index (Ⓢ) before any place indicates that the street on line, or directly above, leads to that place.

**SOUTH BOSTON.**

**City Point, Brattle Street, State Street, and Post Office.**

*Route 7. South Boston R.R. Red and Yellow Car.  
Every Ten Minutes.*

This route begins in the city at Brattle Street, and is exactly the same as the red and yellow K-street car, *Route 6*, outward route, just given before this, to the *end of that route*. Refer to that route, corresponding \* (p. 153), and continue as follows:—

	* L STREET.	
M St.	EAST FOURTH ST.	M St.      { Baptist Church, } Rev. C. H. Spalding.
EMERSON ST.		N St.
N St.		O St.      Children's Home.
O St.		
E. BROADWAY.	P STREET.	E. BROADWAY.
E. THIRD ST.		E. THIRD ST.
E. SECOND ST.		E. SECOND ST.
E. FIRST ST.		E. FIRST ST.

**End of Outward Route. Return as follows.**

E. FIRST ST.	P STREET.	E. FIRST ST.
E. SECOND ST.		E. SECOND ST.
E. THIRD ST.		E. THIRD ST.
E. BROADWAY.		E. BROADWAY.
O St.		O St.
Children's Home.	EAST FOURTH ST.	N St.
N St.		EMERSON ST.
M St.		M St.
Baptist Church, Rev. C. H. Spalding. }		L St.
L St.		EMERSON ST.
K St.		K St.      { Cong'l Unitarian Church, } Rev. Charles B. Elder.
BROADWAY.	EMER- SON ST.	BROADWAY.
EMERSON ST.	EAST THIRD ST.	

An index (48) before any place indicates that the street on line, or directly above, leads to that place.

<p>BOLTON ST. W. THIRD ST. ATHENS ST.</p>	<p>DOR- CHESTER ST.</p>		<p>{ S. Baptist Church, { Rev. D. B. Jutten.</p>
<p>Phillips Church, } Rev. F. E. Clark. } Methodist-Episcopal Ch., } Rev. M. E. Wright. } F ST. St. Matthew's Episcopal Ch., } Rev. John Wright. } Wait's Hall. † South Boston Savings Bank.</p>	<p>WEST BROADWAY.</p>	<p>F ST.  E ST.  D ST. C ST. B ST. A ST.</p>	<p>Montgomery Hall.      { Ch. of SS. Peter &amp; Paul, { Rev. W. A. Blenkinsop.</p>
<p>W. SECOND ST. W. FIRST ST.</p>	<p>DOR- CHESTER AVE.</p>		
<p>MT. WASHINGTON AVE.</p>	<p>FED- ERAL ST.</p>	<p>FURNACE ST.</p>	
<p>COVE ST.  SOUTH ST. UTICA ST.</p>	<p>KNEE- LAND ST.</p>	<p>COVE ST. SOUTH ST. UTICA ST.</p>	<p>Old Colony Depot.   Albany Depot.</p>
<p>LINCOLN ST. United-States Hotel. KINGSTON ST. EDINBORO' ST.  OXFORD ST.  HARRISON AVE. WASHINGTON ST.</p>	<p>LIN- COLN ST.</p>	<p>ALBANY ST.</p>	
<p>George A. Fenno &amp; Co., } Clothing Store. } BEACH ST. Comer's Commercial School. R. B. Brigham &amp; Co., Saloon.  O. F. Sage, Trunk Store. ESSEX ST. Bryant &amp; Stratton's Com'l School.</p>	<p>BEACH ST.</p>	<p>HUDSON ST.  TYLER ST. HARRISON AVE. WASHINGTON ST.</p>	
	<p>WASH- INGTON ST.</p>	<p>LA GRANGE ST. BOYLSTON SQ. BOYLSTON ST.</p>	<p>† World's Museum. Boylston Market. Y.M.C. Union. Hotel Newbury. International Hotel.</p>

An index (E) before any place indicates that the street on line, or directly above, leads to that place.



Globe Theatre. †  
 Wheeler & Wilson, Sewing Machines.  
 HAYWARD PL.  
 Wright & Ditson, Athletic Goods.  
 John H. Pray, Sons, & Co., Carpets.  
 NORFOLK PL.  
 Farnsworth & Co., Hatters.

R. H. White & Co., Dry Goods.  
 White, Smith, & Co., Music Store.  
 Joseph T. Brown & Co., Druggists. } BEDFORD ST.  
 L. P. Hollander & Co., Tailors.  
 Richard Schwarz, Toy Store.  
 C. A. W. Crosby, Jeweller.  
 C. F. Hovey & Co., Dry Goods. } AVON ST.  
*Jordan, Marsh, & Co.*  
 N. G. Wood & Son, Jewellers.  
 A. Shuman & Co., Clothing.  
 Shreve, Crump, & Low, Jewellers. } SUMMER ST.  
 Macullar, Parker, & Co., Clothing.  
 Messenger Brothers & Jones, Tailors.

FRANKLIN ST.  
 Weeks & Potter, Druggists.

MILK ST.  
 "Boston Post." }  
 (Birthplace of Franklin.) }  
 HAWLEY ST.  
 ARCH ST.  
 DEVONSHIRE ST.  
 Equitable Building.  
 Security Safe Deposit Co.  
 FEDERAL ST.

CONGRESS ST.  
 BATH ST.  
 WATER ST.  
 EXCHANGE PL.  
 POST-OFFICE PL.

EXCHANGE ST.

Faneuil Hall and }  
 Quincy Markets. } DOCK SQ.

Quincy House.

† Park Theatre.  
 Bailey & Co., Five-cent Store.  
 FAYETTE CT.  
 J. B. Barnaby & Co., Clothing Store.

EVERETT ST.  
 Doe, Hunnewell, & Co., Furniture.  
 New Adams House.  
 R. Hollings & Co., Gas Fixtures.  
 † Bijou Theatre.  
 † Boston Theatre.  
 J. & J. Dobson's Carpet Store.

WEST ST.  
 Edward E. Clark, Stationer.  
 Bigelow, Kennard, & Co., Jewellers.  
 W. H. Zinn's Connecting Store.

TEMPLE PL. } Beal, Higgins, & Henderson, Dry Goods.  
 T. E. Moseley & Co., Boots & Shoes.  
 B. A. Hersey, Diamond Jeweller.  
 Oliver Ditson & Co., Music Store.

WINTER ST. } Henry Guild & Son, Jewellers.  
 H. H. Tuttle & Co., Shoe Store.  
 B. W. Currier & Co., Clothing.  
 Bent & Bush, Hats and Furs.

BROMFIELD ST.  
 Milliken House.

HARVARD PL.  
 Old South Church.

SEWELL PL.  
 DEVONSHIRE ST.  
 Boston Post-office.

WATER ST.  
 CONGRESS SQ.

CORNHILL.

WASHINGTON STREET.  
 MILK ST.  
 POST-OFFICE SQ.  
 CONGRESS ST.  
 STATE ST.  
 DEVONSHIRE ST.  
 ADAMS SQ.  
 BRATTLE ST.

End of Route.

An index (†) before any place indicates that the street on line, or directly above, leads to that place.

**SOUTH BOSTON.**

Northern and Eastern Depots, Milk Street, Post Office, State Street,  
and Dorchester Street.

---

*Route 8. South Boston R.R. Red and Yellow Car.  
Every Ten Minutes.*

---


This route is exactly the same as the Blue Depot South-Boston car,  
*Route 1.* Refer to that for route, etc.

# ROUTES OF CARS

ON THE

## MIDDLESEX RAILROAD.

**N.B.** — Since compiling this book, the Highland and the Middlesex Railroads have united, and are now known as the Consolidated Railroad Co. Thereby, passengers wishing to be transported from Charlestown to the Highlands, either via Grove Hall or Mount Pleasant, can do so by taking Routes 5 or 6 (pages 178 and 181), given in this book under the Middlesex Railroad.



UNION SQUARE, SOMERVILLE.

Temple Place and Washington Street.

Route 1. Middlesex R.R. Red Car. Every Fifteen Minutes.

Route begins in the city, at Temple Place.

WASHINGTON ST.  
Beal, Higgins, & Henderson, }  
Dry Goods.

Simpson & Co., Glove Store.

Louis Ober's }  
Restaurant. } PASSAGE WAY.

Provident Institution for Savings.

R. H. Stearns & Co., }  
Trimmings. } TREMONT ST.

St. Paul's Church, Rev. F. Courtney.

N. D. Whitney & Co., }  
Thread Store. } WINTER ST.

Noyes & Blakeslee, Pictures, etc.  
D. T. Copeland, Confectioner.

Music Hall. }  
Studio Building. } HAMILTON PL.

BROMFIELD ST.

Horticultural Hall. }  
W. S. Butler & Co., }  
Fancy Goods. } BOSWORTH ST.

Tremont Temple. }  
Parker House. }  
City Hall. } SCHOOL ST.

King's Chapel, Rev. Henry W. Foote.

Old Burial Ground.

Suffolk Probate Court.  
Boston Museum. }  
Hemmenway Building.  
S. S. Pierce & Co., Grocers.

Adams Express. }  
COURT ST.

COURT ST.

J. D. & R. M. Lilley, Umbrella Store.  
Lawrence, Wilde, & Co., }  
Furniture. }

FRANKLIN AVE.

N. J. Bartlett & Co., Book Store.

WASHINGTON ST.

TEMPLE PL.

TREMONT STREET.

Boollay Sq.

CORNHILL.

WASHINGTON ST.

W. H. Zinn, Connecting Store.  
Thayer, McNeil, & Hodgkins'  
Shoe Store.

D. R. Emerson & Co., Trimmings.

F. E. Weber, Restaurant and Caterer.  
J. Dooling, Saloon and Caterer.

TREMONT ST.

Common.

PARK ST. }  
Notman Photograph  
Company.  
Park-street Church,  
Rev. John L. Withrow.  
Rand & Crane, Jewellers.

Old Burial Ground.

Tremont House.

BEACON ST.

Unitarian and Cong. Buildings.  
Jackson & Co., Hats and Caps.  
Houghton & Dutton's Pavilion.

Suffolk Savings Bank.

Papanti's Dancing Hall.

PEMBERTON SQ. }  
J. H. Rogers'  
Shoe Store.  
Boston College.

Crawford House.  
Oriental Tea Store.

F. A. Walker & Co.,  
House-furnishing Store.  
Car Station.

WASHINGTON ST.

An index (A) before any place indicates that the street on line, or directly above, leads to that place.

DEVONSHIRE ST. Faneuil Hall and Quincy Markets. } <del>63</del> DOCK SQ.	Adams Sq. NEW WASHINGTON ST.	BRATTLE ST. Quincy House. Wakefield Rattan Company.
ELM ST. HANOVER ST. FRIEND ST.		ELM ST. HANOVER ST. <del>65</del> American House. FRIEND ST.
UNION ST. Hampton House. BLACKSTONE ST. CROSS ST.	HAYMARKET SQ.	SUDBURY ST. CANAL ST. Boston and Maine Depot. HAVERHILL ST.
COOPER ST. THACHER ST. COMMERCIAL ST. PRINCE ST. CAUSEWAY ST.	CHARLES-TOWN ST.	MEDFORD ST. CAUSEWAY ST. <del>62</del> <span style="display: inline-block; vertical-align: middle;">Fitchburg } Eastern } Lowell } Depots.</span>
WATER ST. CHAMBER ST.	Bridge. CITY SQ. CHARLES-TOWN.	WATER ST. Waverley House. Public Library.
JOINER ST. CALL ST.	PARK ST.	
HENLEY ST. WINTHROP ST. SOLEY ST. MONUMENT AVE. PLEASANT ST.	WARREN ST.	HENLEY ST. WINTHROP ST. MONUMENT AVE. PLEASANT ST.
CORDIS ST. Five-cent Savings Bank.	* Thompson Sq. *	THOMPSON ST.
GREEN ST. WOOD ST.	MAIN STREET.	AUSTIN ST.
HATHON SQ.		JOHNSON AVE.
SCHOOL ST. LINWOOD PL.		CHAPMAN ST. MILLER ST.
SALEM ST.		PHIPPS ST. WILLIAMS ST. DUNSTABLE ST.

An index (~~62~~) before any place indicates that the street on line, or directly above leads to that place.

SULLIVAN ST. FRANKLIN ST.	MAIN ST. <i>Han- cock Sq.</i>	FROTHINGHAM AVE. LINCOLN ST. S. EDEN ST.	Monument Hall.
WALKER ST. EDEN ST.		MILL ST.	
MEAD ST. OAK ST.	MAIN STREET.	MIDDLESEX ST. FREEDOM ST. HAMILTON CT.	
AUBURN ST. ALBION PL. IRVING PL. BALDWIN CT.		ALLEN ST. THORNDIKE ST. FURBUSH ST.	G. A. R. Hall. Hotel Union.
CHARLES ST. BUNKER HILL ST. MEDFORD ST.			
ALFORD ST.	CAMBRIDGE ST.	RUTHERFORD AVE.	
SULLIVAN SQ.		SPICE ST.	
SEAVER ST.			Somerville Station, Eastern R.R.
KINGSTON ST. PERKINS ST.			
CLINTON PL. BRIGHTON ST.	WASHINGTON STREET.	CARTER ST.	
PARKER ST. CRESCENT ST. MT. VERNON ST. PINCKNEY ST. FLORENCE ST.		CHARLES ST.	McLean Insane Asylum.
MYRTLE ST. FRANKLIN AVE. FRANKLIN ST. MELROSE ST. LINWOOD ST. BONNER AVE.		MELROSE ST. BONNER AVE. SOMERVILLE AVE.	
WEBSTER AVE.	<i>Union Sq.</i>	WEBSTER AVE.	

*End of Outward Route.*

Return the same way as far as Thompson Square \*\* (p. 162), then, instead of turning into Warren Street, keep on in Main Street. From Thompson Square, route is as follows:—

An index (~~sq~~) before any place indicates that the street on line, or directly above, leads to that place.

Y. M. C. Association.

UNION ST.

PRESCOTT ST.

DEVENS ST.

HENLEY ST.

Waverley House.   
Public Library.

WATER ST.

Depots. { Lowell,  
Eastern, CAUSEWAY ST.  
Fitchburg.

MEDFORD ST.

HAVERHILL ST.

Boston &amp; Maine Depot.

CANAL ST.  
SUDBURY ST.

FRIEND ST.

American House. { HANOVER ST.  
ELM ST.Wakefield Rattan Co.  
Quincy House. BRATTLE ST.

CORNHILL.

Joel Goldthwait & Co., Carpet Store.  
Sears Building. COURT ST.

Young's Hotel.

Parker House. { SCHOOL ST.  
City Hall.Richard Briggs, Crockery Store.  
HARVARD PL.

Milliken House.

BROMFIELD ST.

Bent & Bush, Hatters.  
B. W. Currier & Co., Clothing.  
H. H. Tuttle & Co., Shoe Store. { WINTER ST.Henry Guild & Son, {  
Diamond Jewellers. {  
Oliver Ditson & Co., Music Store.Thomp-  
son  
Sq.MAIN  
ST.City  
Sq.

Bridge.

CHARLES-  
TOWN  
ST.Hay-  
market  
Sq.NEW WASH-  
INGTON  
ST.Adams  
Sq.WASHINGTON  
STREET.THOMPSON ST.  
PRESCOTT ST.MONUMENT AVE.  
 Bunker-hill Monument.  
WINTHROP ST.  
HENLEY ST.CHAMBER ST.  
WATER ST.

CAUSEWAY ST.

PRINCE ST.  
COMMERCIAL ST.  
THACHER ST.  
COOPER ST.  
SALEM ST.BLACKSTONE ST.  
 Hampton House.  
CROSS ST.  
UNION ST.FRIEND ST.  
HANOVER ST.  
ELM ST.DOCK SQ. { Faneuil Hall and  
Quincy Markets.

STATE ST. Old State House.

STATE ST.  
WATER ST.  
SPRING LANE.MILK ST. "Old South."  
 Post Office.Weeks & Potter, Druggists.  
FRANKLIN ST.Messenger Brothers & Jones, Tailors.  
Macullar, Parker, & Co., Tailors.SUMMER ST.  
 C. F. Hovey & Co.  
Shreve, Crump, & Low, Jewellers.

A. Shuman &amp; Co., Clothing.

An index () before any place indicates that the street on line, or directly above, leads to that place.



B. A. Hersey, Diamond Jeweller.  
 T. E. Moseley & Co., Boots & Shoes.  
 TEMPLE PL.

WASH-  
 INGTON  
 ST.

N. G. Wood & Son, Jewellers.  
*Jordan, Marsh, & Co.*  
 AVON ST. *↔* { C. F. Hovey & Co.,  
 Dry Goods.  
 C. A. W. Crosby, Jeweller.  
 Theatres on { Boston,  
*↔* Washington Street. { Bijou,  
 Globe.

**End of Route.**

---

An index (*↔*) before any place indicates that the street on line, or directly above, leads to that place.

WINTER HILL.

Route 2. Middlesex R.R. Red Car. Every Fifteen Minutes.

Route begins in the city at Cornhill.

J. D. & R. M. Lilley, } Umbrella Store. } Lawrence Wilde & Co., Furniture. FRANKLIN AVE. N. J. Bartlett & Co., Book Store. WASHINGTON ST.	CORN- HILL.	F. A. Walker & Co., House-furnishing Store. Car Station.
WASHINGTON ST.		
DEVONSHIRE ST. Faneuil Hall and } Quincy Markets. } Dock Sq.	Adams Sq.	
ELM ST. HANOVER ST. FRIEND ST.	NEW WASH- INGTON ST.	BRATTLE ST. Quincy House. Wakefield Rattan Company. ELM ST. HANOVER ST. } American House. FRIEND ST.
UNION ST. BLACKSTONE ST. Hampton House. CROSS ST.		HAY- MARKET SQ.
COOPER ST. THACHER ST. COMMERCIAL ST. PRINCE ST. CAUSEWAY ST.	CHARLES- TOWN ST.	MEDFORD ST. CAUSEWAY ST. } Fitchburg } Eastern } Depots. Lowell }
WATER ST. CHAMBER ST.		Bridge. CITY SQ. CHARLES- TOWN.
JOINER ST. CALL ST.	PARK ST.	
HENLEY ST. WINTHROP ST. SOLEY ST. MONUMENT AVE. PLEASANT ST. CORDIS ST.	WARREN ST.	HENLEY ST. WINTHROP ST. MONUMENT AVE. PLEASANT ST. THOMPSON ST.

Five-cent Savings Bank.

An index (☞) before any place indicates that the street on line, or directly above, leads to that place.

GREEN ST.  
WOOD ST.

HATHON SQ.

SCHOOL ST.  
LINWOOD PL.

SALEM ST.

SULLIVAN ST.  
FRANKLIN ST.

WALKER ST.  
EDEN ST.

MEAD ST.  
OAK ST.

AUBURN ST.  
ALBION PL.  
IRVING PL.  
BALDWIN CT.

CHARLES ST.  
BUNKER HILL ST  
MEDFORD ST.  
ALFORD ST.

MYSTIC AVE.

MT. VERNON ST.

BENEDICT ST.  
AUSTIN ST.

CROSS ST.  
GARFIELD AVE.

WINTHROP ST.  
SULLIVAN AVE.

\* Thomp-  
son  
Sq. \*

MAIN STREET.

Han-  
cock  
Sq.

MAIN STREET.

BROADWAY.

AUSTIN ST.

JOHNSON AVE.

CHAPMAN ST.  
MILLER ST.

PHIPPS ST.  
WILLIAMS ST.  
DUNSTABLE ST.

FROTHINGHAM AVE.  
LINCOLN ST.  
S. EDEN ST.

Monument Hall.

MILL ST.

MIDDLESEX ST.  
FREEDOM ST.  
HAMILTON CT.

ALLEN ST.  
THORNDIKE ST.  
FURBUSH ST.

G. A. R. Hall.  
Hotel Union.

SULLIVAN SQ.  
GARDNER ST.  
HAVERHILL ST.  
COLUMBIA ST.  
MT. PLEASANT ST.

GEORGE ST.

BROADWAY PL.  
HATHORN ST.  
FRANKLIN ST.  
CUTTER ST.  
GLEN ST.  
BUSH ST.  
CROSS ST.

AUSTIN AVE.

An index (~~89~~) before any place indicates that the street on line, or directly above, leads to that place.

Sullivan Park.	<b>BROADWAY.</b>	SARGENT AVE.
CHAUNCY AVE. WHEATLAND ST. Methodist-Episcopal Church.		Odd Fellows' Hall. MARSHALL ST.
TEMPLE ST.		THURSTON ST.
STANMORE ST.		STANMORE ST.

*End of Outward Route.*

The return route is the same as far as Thompson Square \* \* (p. 167). From that point it is as follows:—

Y. M. C. Association. UNION ST.	<i>Thompson Sq.</i>	THOMPSON ST. PRESCOTT ST.
PRESCOTT ST. DEVENS ST.	<b>MAIN ST.</b>	MONUMENT AVE. Bunker-hill Monument.
HENLEY ST.		WINTHROP ST. HENLEY ST.
Waverley House. Public Library.	<i>City Sq.</i>	CHAMBER ST. WATER ST.
WATER ST.	<i>Bridge.</i>	CAUSEWAY ST.
Depots. { Fitchburg, Eastern, CAUSEWAY ST. Lowell.	<b>CHARLES-TOWN ST.</b>	PRINCE ST. COMMERCIAL ST.
MEDFORD ST.		THACHER ST. COOPER ST.
HAVERHILL ST.		SALEM ST.
Boston & Maine Depot.	<i>Haymarket Sq.</i>	BLACKSTONE ST. Hampton House.
CANAL ST.	<b>SUD-BURY ST.</b>	CROSS ST. UNION ST.
FRIEND ST.		FRIEND ST.
BOWKER ST. ALDEN ST.		

An index (☞) before any place indicates that the street on line, or directly above, leads to that place.

	COURT ST.		
Howard Athenæum. †	} HOWARD ST.	HANOVER ST.	} American House.
		BRATTLE ST.	} Oriental Tea Store. Quincy House. Crawford House.
J. H. Rogers's Shoe Store.	} PEMBERTON SQ.		
Boston Museum. †	} TREMONT ST.		

TREMONT ROW.
Scolly Sq.
CORN- HILL.

*End of Route.*

---

An index (†) before any place indicates that the street on line, or directly above, leads to that place.

MALDEN AND EVERETT.

Via Charlestown.

Route 4. Middlesex R.R. Red Car. Every Fifteen Minutes.

Route begins in the city at Cornhill, as follows:—

J. D. & R. M. Lilley, } Umbrella Store. } Lawrence Wilde & Co., Furniture. FRANKLIN AVE. N. J. Bartlett & Co., Book Store. WASHINGTON ST.	CORN- HILL.	{ F. A. Walker & Co., House-furnishing Store. Car Station.
DEVONSHIRE ST. Faneuil Hall and } Quincy Markets. } DOCK SQ.	Adams Sq.	WASHINGTON ST.
ELM ST. HANOVER ST. FRIEND ST.	NEW WASH- INGTON ST.	BRATTLE ST. Quincy House. Wakefield Rattan Company. ELM ST. HANOVER ST. American House. FRIEND ST.
UNION ST. BLACKSTONE ST. Hampton House. CROSS ST.	HAY- MARKET SQ.	SUDBURY ST. CANAL ST. Boston & Maine Depot. HAVERHILL ST.
COOPER ST. THACHER ST. COMMERCIAL ST. PRINCE ST.	CHARLES- TOWN ST.	MEDFORD ST. CAUSEWAY ST. Fitchburg } Eastern } Depots. Lowell }
CAUSEWAY ST.	Bridge. CITY SQ. CHARLES- TOWN.	WATER ST.
WATER ST. CHAMBER ST.	PARK ST.	Waverley House. Public Library.
JOINER ST. CALL ST.	WARREN ST.	HENLEY ST. WINTHROP ST. MONUMENT AVE. PLEASANT ST. THOMPSON ST.
HENLEY ST. WINTHROP ST. SOLEY ST. MONUMENT AVE. PLEASANT ST. CORDIS ST.		

Five-cent Savings Bank.

An index (H) before any place indicates that the street on line, or directly above, leads to that place.

GREEN ST. WOOD ST.	* Thompson Sq. *	AUSTIN ST. LYNDE AVE. JOHNSON AVE.				
HATHON SQ.		MAIN STREET.		CHAPMAN ST. MILLER ST.		
SCHOOL ST. LINWOOD PL.				PHIPPS ST. WILLIAMS ST. DUNSTABLE ST.		
SALEM ST.				FROTHINGHAM AVE. LINCOLN ST. S. EDEN ST.		
SULLIVAN ST. FRANKLIN ST.				Hancock Sq.	Monument Hall.	
WALKER ST. EDEN ST.					MILL ST.	
MEAD ST. OAK ST.				MAIN STREET.	MIDDLESEX ST. FREEDOM ST. HAMILTON CT.	G. A. R. Hall. Hotel Union..
AUBURN ST. ALBION PL. IRVING PL. BALDWIN CT.					ALLEN ST. THORNDIKE ST. FURBUSH ST.	
CHARLES ST. BUNKER-HILL ST. MEDFORD ST.					CAMBRIDGE ST. SULLIVAN SQ.	
MYSTIC ST.					ALFORD ST.	
LYNDE ST. BOW ST.	BROADWAY.		OAKES ST. COREY ST.			
Everett Station, Boston & Maine Depot. }		MAIN ST.	Everett Y. M. C. Association.			
	SCHOOL ST.					
		Everett Sq.				

An index (S) before any place indicates that the street on line, or directly above, leads to that place.

UNION AVE.  
Methodist Church.

LIBERTY ST.  
BUCHANAN ST.

BALDWIN AVE.

LOCUST ST.  
BRADFORD ST.  
BELMONT ST.

APPLETON ST.  
CLARENDON ST.  
ACORN ST.

CROSS ST.

WILSON AVE.  
BARTLETT AVE.  
NEWHALL SQ.  
GOULD AVE.  
HASKINS ST.

WINCHESTER AVE.

• City Hall and Public Library.

PLEASANT AVE.

• Post Office.

LINDEN AVE.

• C. M. E. Church.

WASHINGTON ST.

• Railroad Station No. 3.

CHELSEA ST.

COREY ST.  
WINTHROP ST.

PRESCOTT ST.

WILLIS AVE.  
PERKINS AVE.

CONVERSE AVE.

MEDFORD ST.

WIGGLESWORTH ST.

HASKINS ST.  
CHARLES ST.

Universalist Church.

CENTRE ST.

Malden Centre.

PLEASANT ST.

MIDDLESEX ST.  
First National Bank of Malden.

First Cong'l Ch. of Malden.

*End of Outward Route.*

The West-End Transfer is taken here, and is as follows:—

MALDEN ST.  
Malden Station,  
Boston & Maine Railroad. }  
CEDAR ST.

PLEASANT AVE.  
ETON ST.

HIGHLAND AVE.

VISTA ST.

PLEASANT STREET.

SUMMER ST.

Howard House.

PEARL ST.

RUSSELL ST  
HIGHLAND AVE.  
TALBOT ST.  
WEST ST.

Catholic Church.

*End of Transfer. Return the same way.*

An index (A) before any place indicates that the street on line, or directly above, leads to that place.



The Malden and Everett car returns the same way as far as Thompson Square \*\* ( p. 175), then, instead of turning into Warren Street, continues on in Main Street.

Route from Thompson Square is as follows:—

Y. M. C. Association. UNION ST.	Thompson Sq.	THOMPSON ST. PRESCOTT ST.
PRESCOTT ST. DEVENS ST.	MAIN ST.	MONUMENT AVE. Bunker-hill Monument.
HENLEY ST.		WINTHROP ST. HENLEY ST.
Waverly House. Public Library.	City Sq.	CHAMBER ST. WATER ST.
WATER ST.	Bridge.	CAUSEWAY ST.
Depots. { Fitchburg, Eastern, } CAUSEWAY ST. { Lowell.	CHARLES- TOWN ST.	PRINCE ST. COMMERCIAL ST. THACHER ST. COOPER ST. SALEM ST.
MEDFORD ST.		
HAVERHILL ST.		
Boston & Maine Depot. CANAL ST.	Hay-market Sq.	BLACKSTONE ST. Hampton House.
FRIEND ST. BOWKER ST. ALDEN ST.	SUDBURY ST.	CROSS ST. UNION ST.
COURT ST.	COURT ST. TREMONT ROW.	HANOVER ST. } American House.
Howard Athenæum. } HOWARD ST.		BRATTLE ST. } Oriental Tea Store. Quincy House. Crawford House.
PEMBERTON SQ. TREMONT ST.	Scollay Sq.	
Boston Museum. }		
	CORN- HILL.	

End of Route.

An index (Sq.) before any place indicates that the street on line, or directly above, leads to that place.

## CHARLESTOWN.

Bunker-hill Monument, Navy Yard, Washington Street, Temple Place, and Northern Depots.

Route 5. Middlesex R.R. Green Car. Every Five Minutes.

Route begins in the city at Temple Place.

WASHINGTON ST.  
Beal, Higgins, & Henderson, Dry Goods. }  
Simpson & Co., Glove Store.  
Louis Ober's Restaurant. } PASSAGE WAY.  
Provident Institution for Savings.  
R. H. Stearns & Co., Trimmings. } TREMONT ST.

St. Paul's Ch., Rev. F. Courtney.

N. D. Whitney & Co., Thread Store. } WINTER ST.

Noyes & Blakeslee, Pictures, etc.  
D. T. Copeland, Confectioner.  
Music Hall. } HAMILTON PL.  
Studio Building.  
Horticult'l Hall. } BROMFIELD ST.  
W. S. Butler & Co., Fancy Goods. } BOSWORTH ST.

Tremont Temple. } PARKER HOUSE.  
Parker House. } SCHOOL ST.  
City Hall. }  
King's Chapel, Rev. H. W. Foote.

Old Burial Ground.

Suffolk Probate Court.  
Boston Museum. }  
Hemmenway Building.  
S. S. Pierce & Co., Grocers.  
Adams Express. } COURT ST.

COURT ST.  
J. D. & R. M. Lilley, Umbrella Store.  
Lawrence, Wilde, & Co., Furniture.  
FRANKLIN AVE.  
N. J. Bartlett & Co., Bookstore.  
WASHINGTON ST.

TEMPLE PLACE.

TREMONT STREET.

Scollay Sq.

CORNHILL.

WASHINGTON ST.

W. H. Zinn's Connecting Store.  
Thayer, McNeil, & Hodgkins' Shoe Store.

D. R. Emerson & Co., Trimmings.  
F. E. Weber, Restaurant and Caterer.  
J. Dooling, Saloon and Caterer.  
TREMONT ST.

Common.

PARK ST. } Notman Photograph Company.  
Park-street Church,  
Rev. J. L. Withrow.

Old Burial Ground.

Tremont House.  
BEACON ST.  
Unitarian and Cong. Buildings.  
Jackson & Co., Hatters.  
Houghton & Dutton's Pavilion.  
Suffolk Savings Bank.  
Papanti's Dancing Hall.

PEMBERTON SQ. } J. H. Rogers' Shoe Store.  
Boston College.  
Crawford House.  
Oriental Tea Store.

F. A. Walker & Co., House-furnishing Store.  
Car Station.

WASHINGTON ST.

An index (A) before any place indicates that the street on line, or directly above, leads to that place.

DEVONSHIRE ST.  
Faneuil Hall and }  
Quincy Markets. } **DOCK SQ.**

ELM ST.  
HANOVER ST.  
FRIEND ST.

UNION ST.  
BLACKSTONE ST.  
Hampton House.  
CROSS ST.

COOPER ST.

TRAVERS ST.  
CAUSEWAY ST.

WATER ST.  
CHAMBER ST.

JOINER ST.  
GRAY ST.  
FOSS ST.  
HENLEY ST.  
VINE ST.  
MT. VERNON ST.

Navy Yard.

DECATUR ST.  
PINE ST.  
HULL ST.  
MOULTON ST.  
VINE ST.  
TUFTS ST.

Adams Sq.

NEW WASHINGTON ST.

HAY-MARKET SQ.

CHARLES-TOWN ST.

REV-ERLY ST.

Bridge.  
CITY SQ. CHARLES-TOWN.

CHELSEA STREET.

BUNKER-HILL ST.

BRATTLE ST. Quincy House.  
Wakefield Rattan Company.

ELM ST.  
HANOVER ST. American House.  
FRIEND ST.

SUDBURY ST.  
CANAL ST. Boston & Maine Depot.  
HAVERHILL ST.

TRAVERS ST.  
CAUSEWAY ST. Fitchburg }  
Eastern } Depots.  
Lowell }

WATER ST.  
Waverley House.  
Public Library.

JOINER ST.  
CALL ST.  
HUDSON ST.

CHESTNUT ST.  
MT. VERNON ST.  
ADAMS ST.  
PROSPECT ST.  
TREMONT ST.  
FERRIN ST.

BATES ST.  
EDGEWORTH ST.

JACKSON ST.

An index (A) before any place indicates that the street on line, or directly above, leads to that place.

MARION ST.	BUNKER HILL STREET.	FERRIN ST.	
JEROME PL.		LEXINGTON ST.	
LEXINGTON ST.		LEXINGTON AVE.	} Bunker-hill Monument.
MONUMENT ST.		MONUMENT ST. <i>NS</i>	
MONUMENT LANE.		MONUMENT LANE.	
CONCORD ST.		CONCORD ST.	
EVERETT ST.		JEFFERSON AVE.	
COTTAGE ST.		TRENTON ST.	
POLK ST.		GREEN ST.	
ELM ST.		ELM ST.	
MYSTIC ST.		SCHOOL ST.	
Bunker-hill Baptist Church.		PEARL ST.	
PEARL ST.		SULLIVAN ST.	
ALLSTON ST.			
COOK ST.			
			Car Stable.

### End of Outward Route.

Return the same way as far as Cornhill and Washington Street: refer to corresponding \* (p. 178). From there it is as follows:—

CORNHILL.	WASHINGTON STREET.	DOCK SQ. <i>NS</i>	} Faneuil Hall and Quincy Markets.
Joel Goldthwait & Co., Carpet Store.		STATE ST.	
Sears Building. COURT ST.		STATE ST.	
Young's Hotel. <i>NS</i>		WATER ST.	
Parker House. } <i>NS</i> SCHOOL ST.		SPRING LANE.	
City Hall. }		MILK ST.	"Old South" Church. <i>NS</i> Post Office.
Richard Briggs, Crockery Store.		FRANKLIN ST.	
HARVARD PL.		Messenger Brothers & Jones, Tailors.	
Milliken House.		Macullar, Parker, & Co., Tailors.	
BROMFIELD ST.		SUMMER ST. }	} Shreve, Crump, & Low, Jewellers.
Bent & Bush, Hats and Furs.			
B. W. Currier & Co., Clothing.		A. Shuman & Co., Clothing.	
H. H. Tuttle & Co., } WINTER ST.		N. G. Wood & Son, Jewellers.	
Shoe Store. }		<i>Jordan, Marsh, &amp; Co,</i>	
Henry Guild & Son, }		AVON ST. <i>NS</i>	} C. F. Hovey & Co., Dry Goods.
Diamond Jewellers. }			
Oliver Ditsou & Co., Music Store.		C. A. W. Crosby, Jeweller.	
B. A. Hersey, Diamond Jeweller.	Theatres on } Boston,	} Globe, Bijou.	
T. Moseley & Co., Boots & Shoes.	<i>NS</i> Washington Street, }		
Beal, Higgins, & Henderson, Dry Goods. } TEMPLE PL.			

### End of Route.

An index (*NS*) before any place indicates that the street on line, or directly above, leads to that place.

**CHARLESTOWN.**

Fall River Line, Albany, Old Colony, Maine and Fitchburg Depots.

*Route 6. Middlesex R.R. Red Car. Every Seven Minutes.*

Route begins in the city, at Kneeland Street.

ALBANY ST. Albany Depot.	KNEE- LAND ST.	ALBANY ST.
UTICA ST. Old Colony Depot.		
ESSEX ST. United-States Hotel.	LIN- COLN ST.	TUFTS ST. ESSEX ST. BEDFORD ST.
HARRISON AVE. WASHINGTON ST. George A. Fenno & Co., Clothing Store.		ALBANY ST. HUDSON ST. TYLER ST. HARRISON AVE. WASHINGTON ST.
Comer's Commercial School. R. B. Brigham & Co., Saloon. O. F. Sage, Trunk Store. ESSEX ST.	WASH- INGTON ST.	† World's Museum. BOYLSTON SQ. BOYLSTON ST. Boylston Market.
BUMSTEAD CT. Home Savings Bank. HEAD PL.		BOYLSTON HALL. † Union Hall. TAMWORTH ST. Y. M. C. Union.
Masonic Temple. † TREMONT ST. HEAD PL. Raymond & Fox, Grocers.	BOYLSTON ST.	Franklin Savings Bank. Hotel Boylston. Hotel Pelham. TREMONT ST.
Pianoforte Warerooms.		
Evans House. Bliss & Perkins, Gas Fixtures. Boston Theatre, † Side Entrance, † Chickering Hall, † Edward E. Clark, † Stationer. Palmer, Bachelder, & Co., Jewellers. E. J. States, Art Needlework. F. B. Toppan, Fancy Goods. R. H. Stearns & Co., Trimmings. St. Paul's Church, Rev. F. Courtney.	TREMONT STREET. Common. Common.	
		MASON ST. WEST ST. TEMPLE PL.

An index (†) before any place indicates that the street on line, or directly above, leads to that place.

N. D. Whitney & Co., } WINTER ST.  
Trimmings.

Noyes & Blakeslee, Pictures, etc.  
D. T. Copeland, Confectioner.  
Music Hall. † HAMILTON PL.  
Studio Building.  
Horticul't Hall. † BROMFIELD ST.  
W. S. Butler & Co., } BOSWORTH ST.  
Fancy Goods.

Tremont Temple. †  
Parker House. { SCHOOL ST.  
City Hall. {  
King's Chapel, Rev. H. W. Foote.

Old Burial Ground.

Suffolk Probate Court.  
Boston Museum. †  
Hemmenway Building.  
S. S. Pierce & Co., Grocers.  
Adams Express. COURT ST.

COURT ST.  
J. D. & R. M. Lilley, Umbrella Store.

Lawrence, Wilde, & Co., Furniture.  
FRANKLIN AVE.  
N. J. Bartlett & Co., Bookstore.  
WASHINGTON ST.

DEVONSHIRE ST.  
Faneuil Hall and } DOCK SQ.  
Quincy Markets. }

ELM ST.  
HANOVER ST.  
FRIEND ST.

UNION ST.  
BLACKSTONE ST.  
Hampton House.  
CROSS ST.

SALEM ST.  
COOPER ST.

PARK ST. { Notman Photograph.  
Company.  
Park-street Church,  
Rev. John L. Withrow.

Old Burial Ground.

Tremont House.  
BEACON ST. { Unitarian and  
Cong'l Buildings.  
Jackson & Co., Hats and Furs.  
Houghton & Dutton's Pavilion.  
Suffolk Savings Bank.  
Papanti's Dancing Hall.

PEMBERTON SQ. { J. H. Rogers'  
Shoe Store.  
Boston College.

TREMONT ROW.  
Crawford House.  
Oriental Tea Store.

{ F. A. Walker & Co.,  
House-furnishing Store.  
Car Station.

WASHINGTON ST.

BRATTLE ST. Quincy House.  
Wakefield Rattan Company.

ELM ST.  
HANOVER ST. { American  
House.  
FRIEND ST.

SUDBURY ST.  
CANAL ST.  
Boston & Maine Depot.  
HAVERHILL ST.

TREMONT STREET.

Scollay Sq.

CORNHILL.

\*\*\*  
Adams Sq.

NEW WASH-  
INGTON ST.

HAY-  
MARKET SQ.

CHARLES-  
TOWN ST.

An index (☞) before any place indicates that the street on line, or directly above, leads to that place.

**BLISS & PERKINS,**

**ARTISTIC FIXTURES**

FOR

**Gas and Coal Oil**

**Table Lamps, Etc.**

---

**Contractors for gas-piping Public  
Buildings and Private  
Residences.**

---

**173 TREMONT STREET, BOSTON.**

CHAS. P. GRIMMER,



51 West Street, near Tremont Street.

---

Choice Roses.

---

*The Largest Selection of Floral Designs  
in the City.*

---

*Telephone No. 1559.*



TRIVERS ST.	HEV- ERLY ST.	TRIVERS ST.	Fitchburg } Eastern } Lowell }	
CAUSEWAY ST.		CAUSEWAY ST. <sup>43</sup>		Depots.
WATER ST. CHAMBER ST.	Bridge CITY SQ. CHARLES TOWN.	WATER ST.	Waverley House. Waverley Hall. Public Library.	
JOINER ST. . CALL ST.	PARK ST.			
HENLEY ST. WINTHROP ST. SOLEY ST. MONUMENT AVE. PLEASANT ST.	WARREN ST.	HENLEY ST. WINTHROP ST. MONUMENT AVE. PLEASANT ST. THOMPSON ST.		
CORDIS ST.	* Thomp- son Sq.	AUSTIN ST.	Monument National Bank.	
Five-cent Savings Bank.				
GREEN ST. WOOD ST.	MAIN STREET.	LYNDE AVE. HOMESTEAD PL. JOHNSON AVE. CHAPMAN ST. MILLER ST.		
SCHOOL ST. LINWOOD PL.		PHIPPS ST. WILLIAMS ST. DUNSTABLE ST.		
SULLIVAN ST. FRANKLIN ST.		FROTHINGHAM AVE.		
WALKER ST.		LINCOLN ST. ARTHUR PL. S. EDEN ST.	Monument Hall.	
EDEN ST.				
MILL ST. ESSEX ST. MEAD ST. OAK ST. AUBURN ST. ALBION PL. IRVING PL. BALDWIN ST.		Han- cock Sq.  MAIN ST.	MIDDLESEX ST.	
			ALLEN ST. THORNDIKE ST.	

An index (<sup>43</sup>) before any place indicates that the street on line, or directly above, leads to that place.

CHARLES ST.  
MEDFORD ST.  
BUNKER-HILL ST.

ALFORD ST.

MYSTIC AVE.

UNION ST.

BENEDICT ST.

MAIN ST.

Somer-  
ville.

BROADWAY.

FURBUSH CT.

CAMBRIDGE ST.  
SULLIVAN SQ.

GARDNER ST.  
HAVERHILL ST.

COLUMBIA ST.  
MT. PLEASANT ST.  
MT. VERNON ST.  
GEORGE ST.

AUSTIN ST.  
BROADWAY PL.  
HATHORN ST.  
FRANKLIN ST.

### End of Outward Route.

Return the same way as far as Thompson Square \* (p. 183), then keep down Main Street to City Square \*\* (p. 183); from there to Cornhill and Washington Street, the route is the same. From Cornhill, corresponding \*\*\* (p. 182), it is as follows: —

<p>CORNHILL. Joel Goldthwait &amp; Co., Carpet Store. Sears Building. COURT ST. Young's Hotel. ↖</p>	WASHINGTON STREET.	<p>DOCK SQ. ↗ { Faneuil Hall and Quincy Markets.</p>
<p>Parker House. } ↖ SCHOOL ST. City Hall. } Richard Briggs, Crockery Store.</p>		<p>STATE ST. Old State House.</p>
<p>HARVARD PL. Milliken House.</p>	<p>STATE ST.</p>	
<p>BROMFIELD ST. Bent &amp; Bush, Hatters. B. W. Currier &amp; Co., Clothing. H. H. Tuttle &amp; Co., } WINTER ST. Shoe Store. }</p>	<p>WATER ST.</p>	
<p>WASHINGTON ST. Jordan, Marsh, &amp; Co., } R. H. White &amp; Co., } ↖ and Theatres. } Shreve, Crump, &amp; } Low, Jewellers. }</p>	<p>SPRING LANE.</p>	
<p>C. F. Hovey &amp; Co., Dry Goods. CHAUNCY ST. KINGSTON ST.</p>	<p>MILK ST. "Old South" Church. ↗ Post Office.</p>	
	<p>FRANKLIN ST. Weeks &amp; Potter, Druggists.</p>	
	<p>FRANKLIN ST. Messenger Brothers &amp; Jones, Tailors. Macullar, Parker, &amp; Co., Tailors.</p>	
	<p>SUMMER ST.</p>	
	<p>SUMMER ST.</p>	
	<p>HAWLEY ST.</p>	
	<p>ARCH ST. OTIS ST. DEVONSHIRE ST.</p>	

An index (↗) before any place indicates that the street on line, or directly above, leads to that place.

BEDFORD ST. ESSEX ST.	LIN-COLN ST.	ESSEX ST. TUFTS ST.		
United-States Hotel. UTICA ST. SOUTH ST. COVE ST.		BEACH ST.	SOUTH ST. COVE ST.	
			FEDERAL ST.	SHAVING ST. MT. WASHINGTON AVE.
COVE ST. SOUTH ST. UTICA ST. ALBANY ST.		KNEELAND ST.		COVE ST. SOUTH ST. UTICA ST. ALBANY ST.

*End of Route.*

---

An index (A) before any place indicates that the street on line, or directly above, leads to that place.

CHARLESTOWN.

Everett Spring and Woodlawn Cemetery.

Route 7. Middlesex R.R. Red Car. Every Fifteen Minutes.

Route begins in the city, at Cornhill.

J. D. & R. M. Lilley, { Umbrella Store. COURT ST.	CORN- HILL.	{ F. A. Walker & Co., { House-furnishing Store. Car Station.
Lawrence, Wilde, & Co., Furniture. FRANKLIN AVE. N. J. Bartlett & Co., Book Store. WASHINGTON ST.		WASHINGTON ST.
DEVONSHIRE ST. Faneuil Hall and { Quincy Markets. } DOCK SQ.	Adams Sq. NEW WASH- INGTON ST.	BRATTLE ST. Quincy House. Wakefield Rattan Company.
ELM ST. HANOVER ST. FRIEND ST.	HAY- MARKET SQ.	ELM ST. HANOVER ST. } American House. FRIEND ST.
UNION ST. BLACKSTONE ST. Hampton House. CROSS ST.		SUDBURY ST. CANAL ST. Boston & Maine Depot. HAVERHILL ST.
COOPER ST. THACHER ST. COMMERCIAL ST. PRINCE ST.	CHARLES- TOWN ST.	MEDFORD ST.
CAUSEWAY ST.	Bridge. CITY SQ. CHARLES- TOWN.	CAUSEWAY ST. } Fitchburg } Eastern } Depots. Lowell }
WATER ST. CHAMBER ST.		WATER ST.
JOINER ST. CALL ST.	PARK ST.	Waverley House. Waverley Hall. Public Library.
HENLEY ST. WINTHROP ST. SOLEY ST. MONUMENT AVE. PLEASANT ST. CORDIS ST.	WARREN ST.	HENLEY ST. WINTHROP ST. MONUMENT AVE. PLEASANT ST. THOMPSON ST.

An index (☞) before any place indicates that the street on line, or directly above, leads to that place.

Five-cent Savings Bank.

GREEN ST.  
WOOD ST.

HATHON SQ.

SCHOOL ST.  
LINWOOD PL.

SALEM ST.

SULLIVAN ST.  
FRANKLIN ST.

WALKER ST.  
EDEN ST.

MEAD ST.  
OAK ST.

AUBURN ST.  
ALBION PL.  
IRVING PL.  
BALDWIN CT.

CHARLES ST.  
BUNKER-HILL ST.  
MEDFORD ST.

MYSTIC ST.

LYNDE ST.  
BOW ST.

Everett Station,  
Boston & Maine Depot. }

\* Thompson Sq. \*

MAIN STREET.

Hancock Sq.

MAIN STREET.

ALFORD ST.

BROADWAY.

MAIN ST.

SCHOOL ST.

Everett Sq.

AUSTIN ST.  
LYNDE AVE.  
JOHNSON AVE.

CHAPMAN ST.  
MILLER ST.

PHIPPS ST.  
WILLIAMS ST.  
DUNSTABLE ST.

FROTHINGHAM AVE.  
LINCOLN ST.  
S. EDEN ST.

Monument Hall.

MILL ST.

MIDDLESEX ST.  
FREEDOM ST.  
HAMILTON CT.

ALLEN ST.  
THORNDIKE ST.  
FURBUSH ST.

G. A. R. Hall.  
Hotel Union.

CAMBRIDGE ST.  
SULLIVAN SQ.

WEST ST.  
ARLINGTON AVE.

OAKES ST.  
COREY ST.

Everett Y. M. C. Association.

An index (Sq) before any place indicates that the street on line, or directly above, leads to that place.

SPRING ST.	CHELSEA ST.	Masonic Building.
		WINTER ST. MEAD ST.
CHELSEA ST.	PERRY ST.	Everett Spring.
UNION ST.		COTTAGE ST. ORANGE CT.
NICHOLS ST.		GEORGE ST. OAK ST. HIGH ST.
ELM ST. TO WOODLAWN CEMETERY.		

**End of Outward Route.**

Return the same way as far as Thompson Square \* \* (p. 187).  
Refer to corresponding mark.

Return route from Thompson Square is as follows:—

Y. M. C. Association.	Thompson Sq.	
UNION ST.		
PRESCOTT ST.	MAIN ST.	THOMPSON ST. PRESCOTT ST.
DEVENS ST.		MONUMENT AVE. Bunker-hill Monument.
HENLEY ST.		WINTHROP ST. HENLEY ST.
Waverley House. Public Library.	City Sq.	
WATER ST.	Bridge.	CHAMBER ST. WATER ST.
Depots. { Fitchburg, Eastern, Lowell.		CAUSEWAY ST.
TRAVERS ST.	BEV-ERLY ST.	TRAVERS ST.
	CHARLES-TOWN ST.	COOPER ST. SALEM ST.
HAVERHILL ST.	Hay-market Sq.	BLACKSTONE ST.
Boston & Maine Depot.	SUD-BURY ST.	CROSS ST. UNION ST.
CANAL ST.		FRIEND ST.
FRIEND ST.		
BOWKER ST. ALDEN ST.		


An index (H) before any place indicates that the street on line, or directly above, leads to that place.







**ROUTES OF CARS**  
**ON THE**  
**BOSTON AND LYNN RAILROAD.**



**CHELSEA.**

Washington Avenue.

*Route 1. Boston and Lynn R.R. White Car.  
Every Ten to Fifteen Minutes.*

Route begins in the city, at Cornhill.

<p>COURT ST. J. D. &amp; R. M. Lilley, Umbrella Store. Lawrence, Wilde, &amp; Co., } Furniture.</p> <p>FRANKLIN AVE. N. J. Bartlett &amp; Co., Book Store. WASHINGTON ST.</p> <p>DEVONSHIRE ST. Faneuil Hall and } Quincy Markets. } <b>DOCK SQ.</b></p> <p>ELM ST. HANOVER ST. FRIEND ST.</p> <p>UNION ST. BLACKSTONE ST. Hampton House. <b>CROSS ST.</b></p> <p>COOPER ST. THACHER ST. COMMERCIAL ST. PRINCE ST.</p> <p>CAUSEWAY ST.</p> <p>WATER ST.</p> <p>CHAMBER ST. JOINER ST.</p> <p>HUDSON ST. GRAY ST. FOSS ST.</p>	<p><b>CORNHILL.</b></p> <p>Adams Sq.</p> <p><b>NEW WASH- INGTON ST.</b></p> <p><b>HA YMARKET SQ.</b></p> <p><b>CHARLES- TOWN ST.</b></p> <p>Bridge.</p> <p><b>CITY SQ. CHARLES TOWN.</b></p> <p><b>CHELSEA ST.</b></p>	<p>{ F. A. Walker &amp; Co., House-furnishing Store. Car Station.</p> <p>WASHINGTON ST.</p> <p>BRATTLE ST. <b>Quincy House.</b> Wakefield Rattan Company.</p> <p>ELM ST. HANOVER ST. <b>American House.</b> FRIEND ST.</p> <p>SUDBURY ST.</p> <p>CANAL ST. Boston and Maine Depot.</p> <p>HAVERHILL ST.</p> <p>MEDFORD ST.</p> <p>CAUSEWAY ST. <b>Fitchburg } Eastern } Depots. Lowell }</b></p> <p>WATER ST. Waverley House. Waverley Hall. Public Library.</p> <p>JOINER ST. CALL ST. <b>National House.</b></p>
---------------------------------------------------------------------------------------------------------------------------------------------------------------------------------------------------------------------------------------------------------------------------------------------------------------------------------------------------------------------------------------------------------------------------------------------------------------------------------------------------------------------------------------------------------------------------------------------------	------------------------------------------------------------------------------------------------------------------------------------------------------------------------------------------------------------------------------------------------------------	--------------------------------------------------------------------------------------------------------------------------------------------------------------------------------------------------------------------------------------------------------------------------------------------------------------------------------------------------------------------------------------------------------------------------------------------------------------------------------------------------------------------------------------------------------------------

An index (**☞**) before any place indicates that the street on line, or directly above, leads to that place.

Navy Yard.	HENLEY ST.	CHELSEA STREET.	HENLEY ST.
	MT. VERNON PL.		CHESTNUT ST.
			MT. VERNON ST.
			ADAMS ST.
			PROSPECT ST.
			TREMONT ST.
			FERRIN ST.
			BUNKER-HILL ST.
			VINE ST.
			BAINBRIDGE ST.
			PERRY ST.
			MEDFORD ST.
			SCOTT'S COURT.
		Bridge.	
	MEDFORD ST.	BROAD-WAY.	Chelsea Marine Hospital.
	BEACON ST.		BEACON ST.
	WILLIAMS ST.		Central Hotel.
	TREMONT ST.		WILLIAMS ST.
			SECOND ST.
Academy of Music. †		City Sq.	Chelsea Savings Bank.
City Hotel.			EVERETT AVE.
	THIRD ST.	BROAD-WAY.	THIRD ST.
			FOURTH ST.
	FOURTH ST.		FOURTH ST.
	HAWTHORNE ST.		FIFTH ST.
	BELLINGHAM ST.		
Bellingham Car Station.		*	
	CHERRY ST.	WASHINGTON AVE.	CHESTNUT ST.
	CHESTNUT ST.		SIXTH ST.
			BIRD ST.
	CRESCENT AVE.		BLOSSOM ST.
			ADDISON ST.
			ORANGE ST.
			BLOOMINGDALE ST.
	CAREY ST.	Carey Sq.	
	FOREST ST.	WASHINGTON AVE.	SPRUCE ST.
	SILK ST.		CARMEL ST.
	SPRUCE ST.		COUNTY AVE.
	WINTHROP ST.		REYNOLDS ST.
	WEBSTER AVE.		

**End of Outward Route.**

Return the same way as far as City Square \*\* ( p. 193), Charlestown, then turn into Beverly Street. Refer to corresponding \*\* (p. 193), on outward route.

An index ( 49 ) before any place indicates that the street on line, or directly above, leads to that place.

Public Library. Waverley Hall. Waverley House.		City Sq.	CHAMBER ST. WATER ST.
	WATER ST.		
Depots. { Fitchburg, Eastern, Lowell,	CAUSEWAY ST.	Bridge. BEV- ERLY ST. ST.	CAUSEWAY ST. TRAVERS ST.
	TRAVERS ST.		
		CHARLES- TOWN ST.	COOPER ST.
	HAVERHILL ST.	Hay- market Sq.	CROSS ST. BLACKSTONE ST.
Boston & Maine Depot.	CANAL ST.		Hampton House.
		SUDBURY ST.	UNION ST. FRIEND ST.
	FRIEND ST. BOWKER ST. ALDEN ST.		
	COURT ST.	COURT ST. TREMONT ROW.	HANOVER ST.
Howard Athenæum. †	HOWARD ST.		American House. Oriental Tea Store. Crawford House.
			BRATTLE ST.
		Scollay Sq.	Quincy House.
J. H. Rogers' } Shoe Store.	PEMBERTON SQ.		
	TREMONT ST.		
Boston Museum. †			
Adams Express.	COURT ST.	CORN- HILL.	

*End of Route.*

An index (☞) before any place indicates that the street on line, or directly above, leads to that place.

## REVERE.

Revere Street, Revere.

*Route 2. Boston and Lynn R.R. Light Yellow Car.  
Every Fifteen and Thirty Minutes.*

This route is the same as the Chelsea car, *Route 1*, just given, as far as Bellingham Station, Broadway \* (p. 194). From that point it is as follows.

Bellingham Car Station.	BELLINGHAM ST.	WASHINGTON AVE.
	GROVE ST.	
	MARLBORO' ST.	STRAHAN ST.
Public Library.		Broadway Grammar School.
	MATHEWS ST.	Catholic Church.
	GERRISH AVE.	
	CRESCENT AVE.	CRESCENT AVE.
	CAREY AVE.	CAREY AVE.
	PARKER ST.	PARKER ST.
	ELEANOR ST.	ELEANOR ST.
	WOODLAWN AVE.	WOODLAWN AVE.
	STOCKTON ST.	
	EASTERN AVE.	PAGE ST.
	BEACH ST.	FENNO ST.
Central House.		PROSPECT AVE.
	PLEASANT ST.	Russell House.
Revere Town Hall.		
	CENTRAL AVE.	
	SCHOOL ST.	
Revere Beach Station } of the Boston and Lynn } Horse Railroad. }		

*End of Outward Route.*

Return the same way as far as Bellingham station, then follow the return, or inward, route of the Chelsea car, *Route 1*, to the end of that route. Refer to corresponding \* (p. 194).

An index (*A*) before any place indicates that the street on line, or directly above, leads to that place.

**CHELSEA.**

Chelsea, Woodlawn Cemetery, Charlestown Navy Yard.

*Route 3. Boston and Lynn R.R. White Car.  
Every Five to Fifteen Minutes.*

Route begins in the city, at Cornhill.

		Car Station.
Lawrence, Wilde, & Co., Furniture.	CORNHILL.	
FRANKLIN AVE.		
N. J. Bartlett & Co., Book Store.		
WASHINGTON ST.		WASHINGTON ST.
DEVONSHIRE ST.	Adams Sq.	
Faneuil Hall and Quincy Markets. } DOCK SQ.		
ELM ST.	NEW WASHINGTON ST.	BRATTLE ST. Quincy House.
HANOVER ST.		Wakefield Rattan Company.
FRIEND ST.		ELM ST.
UNION ST.	HAY-MARKET SQ.	HANOVER ST. } American House.
BLACKSTONE ST.		FRIEND ST.
Hampton House. CROSS ST.		SUDBURY ST.
COOPER ST.	CHARLES-TOWN ST.	CANAL ST. Boston & Maine Depot.
THACHER ST.		HAVERHILL ST.
COMMERCIAL ST.		MEDFORD ST.
PRINCE ST.	* Bridge.	CAUSEWAY ST. } Fitchburg } Depots. Eastern } Lowell }
CAUSEWAY ST.		
WATER ST.	CITY SQ. CHARLES-TOWN.	WATER ST.
CHAMBER ST.	CHELSEA ST.	Waverley House. Waverley Hall. Public Library.
JOINER ST.		JOINER ST.
HUDSON ST.		National House.
GRAY ST.		CALL ST.
FOSS ST.		HENLEY ST.
HENLEY ST.		CHESTNUT ST.
MT. VERNON PL.		

An index (Sq) before any place indicates that the street on line, or directly above, leads to that place.

Navy Yard.

MEDFORD ST.  
BEACON ST.

WILLIAMS ST.  
TREMONT ST.

Academy of Music.†  
City Hotel.

THIRD ST.

FOURTH ST.  
HAWTHORNE ST.  
BELLINGHAM ST.  
Bellingham Car Station.

CHERRY ST.  
CHESTNUT ST.

CRESCENT AVE.

CAREY AVE.  
FOREST ST.  
SILK ST.  
SPRUCE ST.

WINTHROP ST.

WEBSTER AVE.

CHELSEA STREET.  
Bridge.

BROAD-WAY.  
City Sq., Chelsea.

BROAD-WAY.

WASHINGTON AVE.  
Carey Sq.

WASHINGTON AVE.

MT. VERNON ST.  
ADAMS ST.  
PROSPECT ST.  
TREMONT ST.  
FERRIN ST.  
BUNKER-HILL ST.  
VINE ST.  
BAINBRIDGE ST.  
PERRY ST.  
MEDFORD ST.  
SCOTT'S CT.

Chelsea Marine Hospital.

BEACON ST.  
WILLIAMS ST.  
SECOND ST.

Pythian Hall.  
Chelsea Savings Bank.

EVERETT AVE.  
THIRD ST.  
FOURTH ST.  
FIFTH ST.

{ Granite Hall,  
Y. M. C. Association.

CHERRY ST.  
CHESTNUT ST.  
SIXTH ST.

{ Chelsea Station,  
Eastern Railroad.

HEARD ST.

BLOSSOM ST.  
ADDISON ST.  
ORANGE ST.  
BLOOMINGDALE ST.

SPRUCE ST.  
CARMEL ST.

COUNTY AVE.  
REYNOLDS ST.

Congregational Church.  
{ Washington Avenue  
Cars end here.

An index (☞) before any place indicates that the street on line, or directly above, leads to that place.



FENNO ST.	WASH- INGTON AVE.	LASH ST. HANCOCK ST. WARREN ST. EUSTIS ST. <i>Mt. Washington Spring.</i>
TOWN OF EVERETT, WOODLAWN CEMETERY.		

**End of Outward Route.**

Return the same way as far as Causeway Street and Bridge; from there turn into Beverly Street. Refer to corresponding \*\* (p. 197), outward route.

TRAVERS ST.	BEV- ERLY ST.	TRAVERS ST.
	CHARLES- TOWN ST.	COOPER ST.
HAVERHILL ST. Boston & Maine Depot. CANAL ST.	Hay- market Sq.	CROSS ST. BLACKSTONE ST. <i>Hampton House.</i>
FRIEND ST. BOWKER ST. ALDEN ST.	SUD- BURY ST.	UNION ST.  FRIEND ST.
COURT ST.  Howard Athenæum. †	COURT ST. TREMONT ROW.	HANOVER ST. <i>American House.</i>  Oriental Tea Store.  Crawford House.
J. H. Rogers' } Shoe Store. } PEMBERTON SQ. TREMONT ST.	Scollay Sq.	BRATTLE ST. <i>Quincy House.</i>
Boston Museum. † Adams Express. } COURT ST.	CORN- HILL.	} F. A. Walker & Co., House-furnishing Store, Car Station.
J. D. & R. M. Lilley, } Umbrella Store. }		

**End of Route.**

An index (†) before any place indicates that the street on line, or directly above, leads to that place.

## BROADWAY.

Chelsea.

*Route 4. Boston and Lynn R.R. Red Car.  
Every Five to Fifteen Minutes.*

Route begins in the city, at Cornhill, and goes the same as the Washington-avenue Chelsea car, *Route 1*, as far as corresponding \* (p. 194). From there it is as follows.

	*	
		WASHINGTON AVE.
GROVE ST.		
SHURTLEFF ST.		
MARLBORO' ST.		STRAHAN ST.
Public Library.		
MATHEWS ST.		
GERRISH AVE.		
CRESCENT AVE.		Catholic Church.
CAREY AVE.		CRESCENT AVE.
PARKER ST.		CAREY AVE.
ELEANOR ST.		PARKER ST.
WOODLAWN AVE.		ELEANOR ST.
STOCKTON ST.		WOODLAWN AVE.
EASTERN AVE.		PAGE ST.

*End of Outward Route.*

Return the same way as far as corresponding \*; from there, the return, or inward, route is the same as the Washington-avenue Chelsea car, *Route 1*.

An index (~~67~~) before any place indicates that the street on line, or directly above, leads to that place.

ROUTES OF CARS  
ON THE OTHER SIDE OF THE  
CHELSEA  
AND  
EAST BOSTON FERRIES.



**LIVERPOOL STREET.**

East Boston.

*Route 1. Metropolitan R.R. Red Car. Every Seven Minutes.*

This car runs between East Boston and Chelsea, and starts from the East Boston Ferry in East Boston as follows:—

	SUMNER ST.	BORDER ST.	
MAVERICK ST. DECATUR ST.	LIVERPOOL ST.	MAVERICK ST. DECATUR ST.	Orthodox Church.
MERIDIAN PL.	Central Sq.		
Universalist Church. BENNINGTON ST.			Masonic Hall.
	MERIDIAN ST.	SARATOGA ST. LEXINGTON ST.	
PRINCETON ST. LEXINGTON ST. TRENTON ST. EUTAW ST. MONMOUTH ST. WHITE ST. MARION ST. WEST EAGLE ST. CONDOR ST.		WHITE ST. WEST EAGLE ST. CONDOR ST.	
	Bridge.		
	Town of Chelsea.	WILLIAMS ST.	
MARGINAL ST. ESSEX ST.	PEARL ST.	PARK ST. THIRD ST.	
Liberty Hall. CONGRESS AVE.			
CENTRAL AVE.	HAWTHORNE ST.	PEARL ST. FOURTH ST. DIVISION ST.	Bellingham Station.
Unitarian Church.			
Hawthorne Hall. Pilgrim Hall.			
BELLINGHAM ST. GROVE ST. MARLBORO' ST.	BROADWAY.	FIFTH ST. STRAHAN ST.	
Public Library. MATHIEWS ST.			
Car Stable.			

*End of Outward Route. Return the same way.*

An index (☞) before any place indicates that the street on line, or directly above, leads to that place.

## LEXINGTON STREET.

East Boston.

*Route 2. Metropolitan R.R. Blue Car. Every Seven Minutes.*

This car begins its route from the East Boston Ferry, East Boston, as follows:—

					American House.
			<b>SUMNER ST.</b>	LIVERPOOL ST.	
				LONDON ST.	
				HAVRE ST.	
				PARIS ST.	
	LEWIS ST.		<i>Maverick Sq.</i>		Lyceum Hall
			<b>SUMNER ST.</b>	HENRY ST.	Savings Bank.
					Maverick House.
					First Ward National Bank.
				WINTHROP ST.	Odd Fellows' Hall.
		Square.			
	MAVERICK ST.		<b>MERIDIAN ST.</b>	MAVERICK ST.	Unitarian Church.
Public Library Branch.					{ Methodist-Episcopal Bethel Church.
	PARIS ST.			HAVRE ST.	
	HAVRE ST.				Presbyterian Church.
	DECATUR ST.			LONDON ST.	Knights of Honor Hall.
	LONDON ST.		<i>Central Sq.</i>		
Baptist Church.				SARATOGA ST.	
	SARATOGA ST.				
	PRINCETON ST.		<b>LEXINGTON ST.</b>	MARION ST.	
	HARMONY PL.			BROOKS ST.	
	LEXINGTON PL.			PUTNAM ST.	
	MARION ST.			PRESCOTT ST.	
	BROOKS ST.				
	PUTNAM ST.				
	PRESCOTT ST.				

*End of Outward Route. Return the same way.*

An index (☞) before any place indicates that the street on line, or directly above, leads to that place.

**WINTHROP JUNCTION.**

**Maverick and Central Squares.**

*Route 3. Metropolitan R.R. Green Car. Every Seven Minutes.*

This car begins its route from the East Boston Ferry, East Boston, as follows:—

		<b>SUNNER ST.</b>	LIVERPOOL ST. LONDON ST. HAVRE ST. PARIS ST.	American House.
LEWIS ST.		<i>Maverick Sq.</i>		Lyceum Hall.
	<b>Square.</b>	<b>SUNNER ST.</b>	HENRY ST. WINTHROP ST. MAVERICK ST.	Savings Bank. Maverick House. First Ward National Bank. Odd Fellows' Hall.
MAVERICK ST. CHELSEA ST.		<b>MERIDIAN ST.</b>	PARIS ST. DECATUR ST. HAVRE ST. LONDON ST.	Methodist-Episcopal Church, Rev. Lewis B. Bates.
Public Library.		<i>Central Sq.</i>		
PARIS ST. DECATUR ST.		<b>BENNINGTON ST.</b>	MARION ST. BROOKS ST. PUTNAM ST. PRESCOTT ST.	
HAVRE ST. LONDON ST.		<b>CHELSEA ST.</b>	SARATOGA ST. CHELSEA ST.	
PORTER ST. LONDON ST. MARION ST. HAVRE ST. BROOKS ST. PARIS ST. PUTNAM ST. PRESCOTT ST. CHELSEA ST.		<b>SARATOGA ST.</b>	POPE ST. MOORE ST. BYRON ST. WORDSWORTH ST. FOURTH ST.	Winthrop Junction, Steam Railroad Station.
BENNINGTON ST.				
BREMEN ST. SWIFT ST. MOORE ST.				
Catholic Church.				
BYRON ST. WORDSWORTH ST.				

**End of Outward Route. Return the same way.**

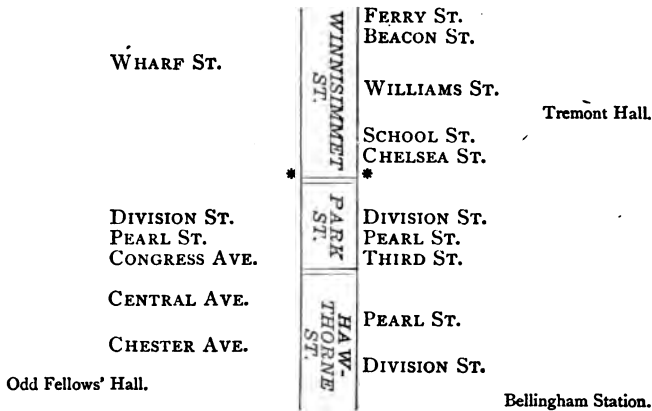
An index (☞) before any place indicates that the street on line, or directly above, leads to that place.

**CHELSEA FERRY.**

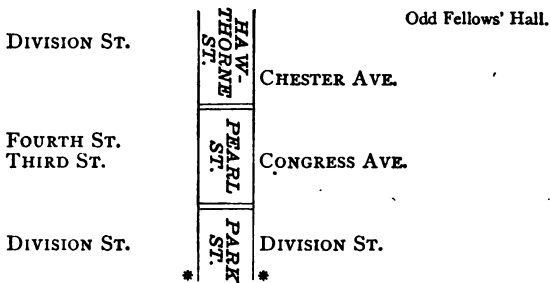
Bellingham Station.

*Route 4. Metropolitan R R. Red Car. Every Seven Minutes.*

This route begins from the Chelsea Ferry, in Chelsea.



*End of Outward Route. Return as follows.*




From Park Street \*\* (refer above), then into Winnisimmet Street to the Ferry, starting-point.

An index (A) before any place indicates that the street on line, or directly above, leads to that place.



ROUTES OF CARS  
ON THE  
CAMBRIDGE RAILROAD.



**CAMBRIDGE.**

Main Street, Harvard and Park Squares.

Transfer to Mount Auburn, North Avenue, and Brighton.

*Route 1. Cambridge R.R. White Car. Every Five to Ten Minutes.*

Route begins in the city, at Park Square.

Park-square Hotel.

Providence Depot.

James Notman, Photographer.  
Williams & Everett, Art Gallery.

Park  
Sq.  
PROVI-  
DENCE  
ST.

CHURCH  
ST.

BOYL-  
STON  
ST.

Public  
Garden.

Public  
Garden.

Boston  
Common.

CHARLES STREET.

State House.  BEACON ST.

BEACON ST.

BRIMMER ST. { New Church  
of the Advent,  
Chestnut St. { Rev. C. C. Grafton.

CHESTNUT ST.  
MT. VERNON ST.

MT. VERNON ST.

PINCKNEY ST.  
REVERE ST.  
CAMBRIDGE ST.

PINCKNEY ST. { First African  
Methodist Church,  
Revere St. { Rev. J. T. Jenifer.

Eye and Ear Infirmary.

Cam-  
bridge  
Bridge.

BROADWAY.  
THIRD ST.  
PIONEER ST.  
PELHAM ST.  
HARVARD ST.  
SIXTH ST.  
WASHINGTON ST.  
BREWERY ST.  
PORTLAND ST.  
HARRISON ST.  
MOORE ST.  
BROOKS ST.  
CLARK ST.

MAIN STREET.

PIONEER ST.  
PELHAM ST.

An index () before any place indicates that the street on line, or directly above, leads to that place.

<p>WINDSOR ST. CHERRY ST. AUSTIN ST.</p> <p>COLUMBIA ST. DOUGLASS ST. NORFOLK ST. ESSEX ST.</p> <p>PROSPECT ST.</p> <p>Masonic Hall.</p> <p>TEMPLE ST.</p> <p>INMAN ST. BIGELOW ST.</p> <p>CLINTON ST. LEE ST. HANCOCK ST.</p> <p>DANA ST. ELIOT ST. TROWBRIDGE ST.</p> <p>REMINGTON ST. Old Cambridge Baptist Ch., { Rev. F. Johnson. }</p> <p>Beck Hall. Apartment Hotel.</p> <p>HARVARD ST. QUINCY ST.</p>	<p><b>M A I N S T R E E T.</b></p> <p><i>Central Sq.</i></p> <p><b>M A I N S T R E E T.</b></p> <p><i>Har- vard Sq.</i></p>	<p>{ Union Baptist Church, Rev. J. H. Carter. { Universalist Church, Rev. O. F. Safford.</p> <p>FRONT ST. Odd Fellows' Hall.</p> <p>BROOKLINE ST.</p> <p>PEARL ST. Prospect House.</p> <p>WESTERN AVE.</p> <p>PLEASANT ST. City Hall.</p> <p>VERNON ST. { St. Peter's Episcopal Church, Rev. E. M. Gushee.</p> <p>HANCOCK ST. BAY ST.</p> <p>PUTNAM AVE. MT. AUBURN ST. GREEN ST.</p> <p>ARROW ST.</p> <p>BOW ST. PLYMPTON ST. LINDEN ST. HOLYOKE ST. DUNSTER ST.</p>
-----------------------------------------------------------------------------------------------------------------------------------------------------------------------------------------------------------------------------------------------------------------------------------------------------------------------------------------------------------------------------------------------------------------------------------------------------------------------	-----------------------------------------------------------------------------------------------------------------------------------------------------------------------------------------------------------------	-------------------------------------------------------------------------------------------------------------------------------------------------------------------------------------------------------------------------------------------------------------------------------------------------------------------------------------------------------------------------------------------------------------------------------------------------------------------------------------------------------------------------------

*End of Outward Route. Return the same way.*

An index (~~sq~~) before any place indicates that the street on line, or directly above, leads to that place.

Harvard  
College.

CAMBRIDGE.

Main Street, Harvard and Bowdoin Squares.

Route 2. Cambridge Railroad. Red Car and White Car.  
Every Five Minutes.

Route begins in the city, at Bowdoin Square.

Revere House.  BULFINCH ST. Bowdoin-sq. Church. CHARDON ST.  Cambridge Car Station. PITTS ST. CRESCENT PL. NORMAN ST.  LYMAN ST. LEVERETT ST.  CHAMBERS ST.   EATON ST. CHAMBERS-STREET CT.   N. RUSSELL ST.  BLOSSOM ST. BROOKS PL. N. ANDERSON ST.  N. GROVE ST.	Bow- doin Sq.  GREEN ST.  CHAMBERS ST. *  CAMBRIDGE ST.  * Bridge. *	Coolidge House.    STANIFORD ST.  LYNDE ST:   { Second Presbyterian Ch., { Rev. David McFall.   JOY ST. AUBURN CT. S. RUSSELL ST. IRVING ST. GARDEN ST.  S. ANDERSON ST. CYPRESS ST. S. GROVE ST. W. CEDAR ST. CHARLES ST.
--------------------------------------------------------------------------------------------------------------------------------------------------------------------------------------------------------------------------------------------------------------------------------------------------------------------------------------------------	----------------------------------------------------------------------------------------------------------------	-------------------------------------------------------------------------------------------------------------------------------------------------------------------------------------------------------------------------------------------------------------------------------------------------

From here, Cambridge bridge, the route to Harvard Square and back is the same as the white Cambridge car, just given, *Route 1*, refer to that corresponding \* \* (p. 209). On returning to the city, this and all the Bowdoin-square cars keep on up Cambridge Street to Bowdoin Square, instead of turning into Chambers Street. Refer above to corresponding \*, Chambers Street, corner Cambridge Street.

From Chambers Street the route up Cambridge Street is as follows:—

An index (~~SG~~) before any place indicates that the street on line, or directly above, leads to that place.

<p>TEMPLE ST.</p> <p>BOWDOIN ST.</p> <p>St. John the Evangelist Ch., }          Rev. A. C. A. Hall. }          Bowdoin-street Church, }          Rev. James Reed. }</p>	<p>*          CAMBRIDGE          ST.          Bow-          doin          Sq.</p>	<p>CHAMBERS ST.</p> <p>LYNDE ST.</p> <p>{ West Church, Congregational,          Rev. Cyrus A. Bartol.</p>
-------------------------------------------------------------------------------------------------------------------------------------------------------------------------------------	-------------------------------------------------------------------------------------------------------	---------------------------------------------------------------------------------------------------------------

**End of Route.**

**CAMBRIDGE.**

**Pearl Street, Bowdoin Square, and Putnam Avenue.**

*Route 3. Cambridge R.R. Red Car. Every Ten Minutes.*

Route begins in the city, at Bowdoin Square.

Revere House.

BULFINCH ST.  
 Bowdoin-square Church.  
 CHARDON ST.

Cambridge Car Station.  
 PITTS ST.  
 CRESCENT PL.  
 NORMAN ST.

LYMAN ST.  
 LEVERETT ST.

CHAMBERS ST.

EATON ST.  
 CHAMBERS-STREET CT.

N. RUSSELL ST.

BLOSSOM ST.  
 BROOKS PL.  
 N. ANDERSON ST.

N. GROVE ST.

Bow-  
doin  
Sq.

GREEN ST.

CHAM-  
BERS  
ST.

CAMBRIDGE ST.

Coolidge House.

STANIFORD ST.

LYNDE ST.

{ Second Presbyterian Church,  
 Rev. David McFall.

JOY STREET.  
 AUBURN CT.  
 S. RUSSELL ST.  
 IRVING ST.  
 GARDEN ST.

S. ANDERSON ST.  
 CYPRESS ST.  
 S. GROVE ST.  
 W. CEDAR ST.  
 CHARLES ST.

An index (☞) before any place indicates that the street on line, or directly above, leads to that place.

	Cam- bridge Bridge.	
	*	
BROADWAY. THIRD ST. PIONEER ST. PELHAM ST. HARVARD ST. SIXTH ST. WASHINGTON ST. BREWERY ST. PORTLAND ST. HARRISON ST. MOORE ST. BROOKS ST. CLARK ST. WINDSOR ST. CHERRY ST. AUSTIN ST.	MAIN STREET.	PIONEER ST. PELHAM ST.
		{ Union Baptist Church, { Rev. J. H. Carter. { Universalist Church, { Rev. O. F. Safford.
COLUMBIA ST.		FRONT ST.
DOUGLASS ST.		Brookline St. Odd Fellows' Hall.
NORFOLK ST.		
MAIN ST. GREEN ST. FRANKLIN ST. AUBURN ST. WILLIAM ST.	PEARL STREET.	GREEN ST. FRANKLIN ST. AUBURN ST.
COTTAGE ST.		WATSON ST.
PERRY ST.		LOPEZ ST.
LAWRENCE ST.		DECATUR ST.
BLAKE ST. ERIE ST. HAMILTON ST. ALLSTON ST.		VALENTINE ST. ERIE ST. HAMILTON ST. ALLSTON ST. PUTNAM AVE.
	PUTNAM AVE.	
MAGAZINE ST. WALNUT ST. PLEASANT ST.		{ Charles-river Baptist Ch., { Rev. W. C. Richmond. MAGAZINE ST. PLEASANT ST.

*End of Outward Route.*

Return the same way as far as Chambers Street, corner of Cambridge Street. Refer to corresponding \* \* (p. 212). From there, continue up Cambridge Street to Bowdoin Square, as follows : —

An index (~~45~~) before any place indicates that the street on line, or directly above, leads to that place.

TEMPLE ST.  BOWDOIN ST. St. John the Evangelist Ch., } Rev. A. C. A. Hall. } Bowdoin-street Church, } Rev. James Reed. }	* * CAMBRIDGE ST. Bow- doin Sq.	CHAMBERS ST. LYNDE ST. { West Church, Congregational, Rev. Cyrus W. Bartol.
--------------------------------------------------------------------------------------------------------------------------------------------	------------------------------------------------	--------------------------------------------------------------------------------------

**End of Route.**

### CAMBRIDGE.

Inman Street and Broadway.

*Route 4. Cambridge R.R. Red Car. Every Fifteen Minutes.*

Route begins in the city, at Bowdoin Square, and goes just the same as the Pearl-street car, *Route 3*, given before this, as far as Broadway. Refer to that route, corresponding \* (p. 213).

THIRD ST. PIONEER AVE. PELHAM ST.  SIXTH ST.  HAMPSHIRE ST. PORTLAND ST. DAVIS ST. MARKET ST. CLARK ST. WINDSOR ST.  COLUMBIA ST. ELM ST. NORFOLK ST. TREMONT ST.  PROSPECT ST. AMORY ST. INMAN ST.	* BROADWAY.	MAIN ST.  PIONEER AVE. PELHAM ST. HARVARD ST. SIXTH ST. Mason & Hamlin's Factory. BREWERY ST.  PORTLAND ST. DAVIS ST. MOORE ST. CLARK ST. WINDSOR ST. BOARDMAN ST. { Broadway Baptist Church, Rev. E. K. Chandler. COLUMBIA ST. ELM ST. NORFOLK ST.  <div style="border: 1px solid black; padding: 2px; width: fit-content; margin: 10px auto;">             Common or              Green.           </div> PROSPECT ST.  INMAN ST.
-----------------------------------------------------------------------------------------------------------------------------------------------------------------------------------------------------------------------------------------------------------------	----------------	--------------------------------------------------------------------------------------------------------------------------------------------------------------------------------------------------------------------------------------------------------------------------------------------------------------------------------------------------------------------------------------------------------------------------------------------------------------------------------------------------------------

**End of Inman-street Car, Outward Route.**

Return the same way, only keeping up Cambridge Street all the way to Bowdoin Square.

An index (☞) before any place indicates that the street on line, or directly above, leads to that place.



CAMBRIDGE.

Sparks Street, Harvard Square, and Broadway.

*Route 5. Cambridge R.R. Red Car. Every Fifteen Minutes.*

Route begins in the city, at Bowdoin Square, and is the same as the Inman-street, *Route 4*, given before this, to the end of that route. From Inman Street is as follows:—

INMAN ST.	<b>BROADWAY.</b>	INMAN ST.	
ANTRIM ST.		DERBY LANE. LEE ST.	
FAYETTE ST. MAPLE AVE.		HANCOCK ST.	
ELLSWORTH AVE. DANA ST. ELLERY ST. TROWBRIDGE ST.		DANA ST. ELLERY ST. TROWBRIDGE ST. WARE ST.	
FELTON ST. PRESCOTT ST. QUINCY ST.		PRESCOTT ST. QUINCY ST.	
Memorial Hall. CAMBRIDGE ST.		College Grounds.	
Unitarian Church, } Rev. E. H. Hall. }			
CHURCH ST.			
Lycæum Hall.		<i>Harvard Sq.</i>	BOYLSTON ST.
			University Press.
CHURCH ST.	<b>BATTLE STREET.</b>	STORY STREET.	
FARWELL PL.		HILLIARD ST.	
APPIAN WAY. JAMES ST. MASON ST.		ASH ST.	
St. John's Memorial Chapel, } Rev. G. Z. Gray. }		HAWTHORN ST.	
Girls' Seminary.		MILLER ST. BROWN ST. MERCER CIRCLE.	
H. W. Longfellow's } Late Residence. }		SPARKS ST.	
CRAIGIE ST.			
SPARKS ST.			

*End of Outward Route.*

Return the same way, following the Inman-street car from this, as far as Broadway \* (p. 214); then refer to Pearl-street car, *Route 3* (p. 213), to the beginning of the route in Bowdoin Square.

An index (~~89~~) before any place indicates that the street on line, or directly above, leads to that place.

CAMBRIDGE.

Eighth Street and Park Square.

Route 6. Cambridge R.R. Red Car. Every Half Hour.

Route begins in the city, at Park Square.

Park-square Hotel.

Providence Depot.

James Notman, Photographer.  
Williams & Everett, Art Gallery.

Boston  
Common.

Public  
Garden.

State House. ~~at~~ BEACON ST.

CHESTNUT ST.  
MT. VERNON ST.

PINCKNEY ST.  
REVERE ST.  
CAMBRIDGE ST.

Park  
Sq.  
PROV-  
DENCE  
ST.  
CHURCH  
ST.  
BOYL-  
STON  
ST.  
CHARLES  
STREET.  
Cam-  
bridge  
Bridge.  
MAIN  
ST.  
BROAD-  
WAY.  
THIRD  
ST.  
OTIS  
ST.

BEACON ST.  
BRIMMER ST. { New Church  
of the Advent,  
Chestnut St. { Rev. C. C. Grafton.  
MT. VERNON ST. {  
PINCKNEY ST. { First African  
Methodist Church,  
REVERE ST. { Rev. J. T. Jenifer.  
Eye and Ear Infirmary.

CHARLES ST.  
SPRING ST.

House of Correction.  
OTIS ST.

CHARLES ST.  
VINE ST.  
SPRING ST.  
THORNDIKE ST. Unitarian Church.  
OTIS ST.

An index (AG) before any place indicates that the street on line, or directly above, leads to that place.

CAMBRIDGE ST.	CAMBRIDGE ST.	THIRD ST. Methodist Episcopal Ch
Institute Hall.		TRINITY ST.
Second Baptist Church, } Rev. W. M. Weeks. }		
FOURTH ST.		FOURTH ST.
FIFTH ST.		FIFTH ST.
SIXTH ST.		SIXTH ST.
SEVENTH ST.		SEVENTH ST.
EIGHTH ST.		EIGHTH ST.

*End of Outward Route. Return the same way.*

**CAMBRIDGE.**

**North Avenue, Harvard and Bowdoin Squares.**

*Route 7. Cambridge R.R. Red Car. Every Ten Minutes.*

Route begins in the city, at Bowdoin Square.

Revere House.	Bow-doin Sq.	
BULFINCH ST.		☞ Coolidge House.
Bowdoin-square Church.	GREEN ST.	
CHARDON ST.		
Cambridge Car Station.		
PITTS ST.		STANIFORD ST.
CRESCENT PL.		
NORMAN ST.		LYNDE ST.
LYMAN ST.	CHAM-BERS ST.	
LEVERETT ST.		
CHAMBERS ST.		
EATON ST.	* CAMBRIDGE ST.	
CHAMBERS-STREET CT.		{ Second Presbyterian Ch., Rev. David McFall.
		JOY ST.
N. RUSSELL ST.		AUBURN CT.
		S. RUSSELL ST.
BLOSSOM ST.		IRVING ST.
BROOKS PL.		GARDEN ST.
N. ANDERSON ST.		S. ANDERSON ST.
		CYPRESS ST.
N. GROVE ST.		S. GROVE ST.
		W. CEDAR ST.
		CHARLES ST.

An index (☞) before any place indicates that the street on line, or directly above, leads to that place.

	<i>Cam- bridge Bridge.</i>		
BROADWAY.	<b>MAIN STREET.</b>	PIONEER ST.	
THIRD ST.		PELHAM ST.	
PIONEER ST.			
PELHAM ST.			
HARVARD ST.			
SIXTH ST.			
WASHINGTON ST.			
BREWERY ST.			
PORTLAND ST.			
HARRISON ST.			
MOORE ST.			
BROOKS ST.			
CLARK ST.			
WINDSOR ST.			
CHERRY ST.			
AUSTIN ST.		{ Union Baptist Church, Rev. J. H. Carter. { Universalist Church, Rev. O. F. Safford.	
COLUMBIA ST.		FRONT ST.	
DOUGLASS ST.		Brookline St. Odd Fellows' Hall.	
NORFOLK ST.		BROOKLINE ST.	
ESSEX ST.		PEARL ST.	
PROSPECT ST.		Prospect House.	
Masonic Hall.	<i>Central Sq.</i>	WESTERN AVE.	
TEMPLE ST.		PLEASANT ST. City Hall.	
INMAN ST.		VERNON ST.	
BIGELOW ST.		{ St. Peter's Episcopal Church, Rev. E. M. Gushee.	
CLINTON ST.	<b>MAIN STREET.</b>	HANCOCK ST.	
LEE ST.		BAY ST.	
HANCOCK ST.			
DANA ST.			
ELIOT ST.			
TROWBRIDGE ST.			
REMINGTON ST.			PUTNAM AVE.
Old Cambridge Baptist Ch., { Rev. F. Johnson, {			MT. AUBURN ST.
Beck Hall.			GREEN ST.
Apartment Hotel.			ARROW ST.
HARVARD ST.			BOW ST.
QUINCY ST.			

An index (~~to~~) before any place indicates that the street on line, or directly above, leads to that place.

Harvard  
College.

College Grounds.

KIRKLAND ST.

North-avenue Methodist  
Episcopal Church,  
Rev. J. W. Barter. }

JARVIS ST.  
EVERETT ST.  
MELLEN ST.  
WENDELL ST.

SACRAMENTO ST.

GARFIELD ST.

FOREST ST.

Orthodox Congregational Ch.

ROSELAND ST.

BRACKETT PL.

Porter's Station, Fitchburg Railroad.

SOMERVILLE AVE.  
ALLEN ST.

BEECH ST.

BLAKE ST.  
HADLEY PL.

RUSSELL ST.

CHESTER ST.  
DAY ST.  
DOVER ST.

MEACHAM ST.

FRANK ST.

MAIN  
ST.

Har-  
vard  
Sq.

PLYMPTON ST.  
LINDEN ST.  
HOLYOKE ST.  
DUNSTER ST.

BOYLSTON ST.  
BRATTLE ST.

Lyceum Hall.

GARDEN ST.

Green.

GARDEN ST.  
WATERHOUSE ST.  
EVERETT ST.  
LANGDON ST.  
SHEPARD ST.  
HUDSON ST.

MARTIN ST.

LINNÆAN ST.

LANCASTER ST.

ARLINGTON ST.

MT. VERNON ST.

LAMBERT AVE.

{ Universalist Church,  
{ Rev. C. W. Biddle.

Porter's Hotel.

REGENT ST.

WALDEN ST.  
COGSWELL AVE.

{ Baptist Church,  
{ Rev. William S. Apsey.

PEMBERTON ST.  
SPRUCE ST.

HOLLIS ST.

RICE ST.

NORRIS ST.  
DUDLEY ST.

NORTH AVENUE.

NORTH AVENUE.

*End of Outward Route.*

Return the same way, only keeping up Cambridge Street to Bowdoin Square.

An index (~~87~~) before any place indicates that the street on line, or directly above, leads to that place.

**ARLINGTON AND CAMBRIDGE.**

**Bowdoin Square, Central and Harvard Squares.**

*Route 8. Cambridge R.R. Red Car. Every Half Hour.*

The route begins in the city, at Bowdoin Square, and is just the same as the North-avenue car, *Route 7*, to the end of that route. From there it is as follows:—

	<b>NORTH AVE.</b>		
CLARENDON ST.		CEDAR ST.	{ North-ave. R.R. Station, Lowell Railroad.
TANNERY ST.			
HENDERSON ST.			
TEEL ST.			
WINTER ST.		LAKE ST.	
TUFTS ST.			
		LINWOOD ST.	
		POND LANE.	
		AVON PL.	
FRANKLIN ST.			
	<b>ARLINGTON AVE.</b>		
	<i>Arlington Centre.</i>		
BROADWAY.			
Arlington House.			
MEDFORD ST.			
MYSTIC ST.			
Town Hall and Post-office.		BIRCKMAN CT.	Public Library.
Arlington Station, Boston and Lowell Railroad. }		PLEASANT ST.	
WATER ST.			Unitarian Church.
COURT ST.			
CENTRAL ST.			
	<b>ARLINGTON AVE.</b>		

**End of Outward Route.**

Return the same way to the end of the North-avenue car, *Route 7*, then follow that route into the city to Bowdoin Square, keeping up Cambridge Street.

An index (83) before any place indicates that the street on line, or directly above, leads to that place.

**CAMBRIDGE.**

Mount Auburn, Watertown, and Newton.

*Route 9. Cambridge R.R. Red Car. Every Half Hour.*

Route begins in the city, at Bowdoin Square.

Revere House.	Bow- doin Sq.		☞ Coolidge House.
BULFINCH ST.			
Bowdoin-square Church.			
CHARDON ST.			
Cambridge Car Station.	GREEN ST.		
PITTS ST.			
CRESCENT PL.			STANIFORD ST.
NORMAN ST.			
LYMAN ST.			
LEVERETT ST.			LYNDE ST.
CHAMBERS ST.			
EATON ST.	CHAM- BERS ST.		{ Second Presbyterian Church, Rev. David McFall.
CHAMBERS-STREET CT.			
	* CAMBRIDGE ST.		
N. RUSSELL ST.			JOY ST.
			AUBURN CT.
BLOSSOM ST.			S. RUSSELL ST.
BROOKS PL.			IRVING ST.
N. ANDERSON ST.			GARDEN ST.
			S. ANDERSON ST.
N. GROVE ST.		CYPRESS ST.	
		S. GROVE ST.	
		W. CEDAR ST.	
		CHARLES ST.	
	Cam- bridge Bridge.		
BROADWAY.			
THIRD ST.			
PIONEER ST.			PIONEER ST.
PELHAM ST.			PELHAM ST.
	MAIN STREET.		
HARVARD ST.			
SIXTH ST.			
WASHINGTON ST.			
BREWERY ST.			
PORTLAND ST.			
HARRISON ST.			
MOORE ST.			

An index (☞) before any place indicates that the street on line, or directly above, leads to that place.

BROOKS ST.	MAIN STREET.		{ Union Baptist Church, Rev. J. H. Carter. { Universalist Church, Rev. O. F. Safford.	
CLARK ST.				
WINDSOR ST.				
CHERRY ST.				
AUSTIN ST.				
COLUMBIA ST.				
DOUGLASS ST.				FRONT ST. Odd Fellows' Hall.
NORFOLK ST.				BROOKLINE ST.
ESSEX ST.				PEARL ST.
PROSPECT ST.	Central Sq.		Prospect House.	
Masonic Hall.		WESTERN AVE.		
TEMPLE ST.			City Hall.	
INMAN ST.		PLEASANT ST.		
BIGELOW ST.				
CLINTON ST.		VERNON ST.	{ St. Peter's Episcopal Church, Rev. E. M. Gushee.	
LEE ST.				
HANCOCK ST.	MAIN STREET.	HANCOCK ST.		
			BAY ST.	
DANA ST.				
ELIOT ST.				
TROWBRIDGE ST.				
			PUTNAM AVE.	
REMINGTON ST.			MT. AUBURN ST.	
Old Cambridge Baptist Ch., } Rev. F. Johnson. }			GREEN ST.	
Beck Hall.			ARROW ST.	
Apartment Hotel.				
HARVARD ST.		BOW ST.		
QUINCY ST.		PLYMPTON ST.		
		LINDEN ST.		
		HOLYOKE ST.		
		DUNSTER ST.		
			*	
		BOYLSTON ST.		
	Harvard Sq.	BRATTLE ST.		
	BRATTLE ST.		University Press.	
CHURCH ST.			STORY ST.	
FARWELL PL.			HILLIARD ST.	

An index (☞) before any place indicates that the street on line, or directly above, leads to that place.



APPIAN WAY.  
 JAMES ST.  
 MASON ST.  
 St. John's Memorial Chapel, }  
 Rev. G. Z. Gray. }

H. W. Longfellow's }  
 Late Residence. }

CRAIGIE ST.  
 SPARKS ST.  
 REIDSEL AVE.  
 APPLETON ST.

FAYERWEATHER ST.  
 LAKE-VIEW AVE.  
 LEXINGTON AVE.  
 HAWTHORNE AVE.

FRESH-POND LANE.  
 McDONALD ST.  
 AUBURN PL.  
 Mt. Auburn Station, }  
 Fitchburg Railroad. }  
 HOLWORTHY ST.

SCHOOL ST.

GARFIELD ST.

RUSSELL AVE.

COMMON ST.

MARSHALL ST.

Orthodox Church.  
 PALFREY ST.

SUMMER ST.  
 Baptist Church.

BRATTLE ST.

\* BRATTLE ST.

MT. AUBURN ST.  
 Town of Watertown.

MT. AUBURN STREET.

ASH ST.

HAWTHORN ST.

MILLER ST.  
 BROWN ST.  
 MERCER CIRCLE.

SPARKS ST.

LOWELL ST.  
 CHANNING ST.  
 FAYERWEATHER ST.

Mt. Auburn Cemetery.

COTTAGE ST.  
 ARLINGTON ST.  
 BIGELOW AVE.

LINCOLN ST.

WALNUT ST.  
 FRANKLIN ST.

OTIS ST.  
 CHESTER ST.

PARKER ST.

PHILLIPS ST.

IRVING ST.  
 AUBURN PL.  
 PATTEN ST.

An index (☞) before any place indicates that the street on line, or directly above, leads to that place.

Central Hall.	SPRING ST.	MAIN ST.	Water- town Cen- tre.
	MAIN-STREET CT.		
	PLEASANT ST.	GALLEN ST.	WATER ST. MAPLE ST. WILLIAM ST.
	WATERTOWN ST.		
	MORSE ST.		
	BOYD ST.		
	CARLETON ST.	CENTRE ST.	JEFFERSON ST. WASHINGTON ST.
	PEARL ST.		
	WASHINGTON ST.		
			Newton Cen- tre.

**End of Outward Route.**

Return the same way as far as Chambers Street, corresponding \* (p. 221): from there, keep up Cambridge Street to Bowdoin Square.

**CAMBRIDGE.**

Mt. Auburn via Garden Street.

*Route 10. Cambridge R.R. Red Car. Every Half Hour.*

Route begins in the city, at Bowdoin Square, and is exactly like the Watertown and Newton car, *Route 9*, as far as Harvard Square, corresponding \*\* (p. 222). Refer to that route for streets, etc. From there it is as follows:—

Har- vard Sq.	NORTH AVE.	GARDEN ST.	APPIAN WAY. MASON ST.	{ Episcopal Church, Rev. James F. Spalding. Congregational Church, Rev. A. McKensie.

An index (☞) before any place indicates that the street on line, or directly above, leads to that place.

WATERHOUSE ST.	GARDEN ST.	PHILLIPS PL.
CONCORD AVE. FOLLEN ST.		
CHAUNCY ST.		
	Arsenal Sq.	
	CONCORD AVE.	
	CRAIGIE ST.	BERKELEY ST.
BUCKINGHAM ST.		
	BRATTLE ST.	SPARKS ST.
SPARKS ST. REIDSEL AVE. APPLETON ST.		LOWELL ST. CHANNING ST. FAYERWEATHER ST.
FAYERWEATHER ST. LAKE-VIEW AVE. LEXINGTON AVE. HAWTHORNE AVE.		MT. AUBURN ST.
FRESH-POND LANE.	MT. AUBURN ST.	Mt. Auburn Cemetery.
MCDONALD ST. AUBURN PL.		
Mt. Auburn Station, { Fitchburg Railroad. }	MT. AUBURN ST.	

**End of Outward Route.**

Return the same way to Harvard Square, and from Harvard Square, corresponding \* \* (p. 222), return the same as the Watertown and Newton car, *Route 9*, keeping up Cambridge Street to Bowdoin Square.

**CAMBRIDGE.**

Oak Square, Brighton, Beacon Park, and Allston.

*Route 11. Cambridge R.R. Red Car. Every Half Hour.*

Route begins in the city, at Bowdoin Square.

Revere House.	Bowdoin Sq.	Coolidge House.
BULFINCH ST.		
Bowdoin-square Church. CHARDON ST.		

An index (☞) before any place indicates that the street on line, or directly above, leads to that place.

Cambridge Car Station.

PITTS ST.  
CRESCENT PL.  
NORMAN ST.

LYMAN ST.  
LEVERETT ST.

CHAMBERS ST.

EATON ST.  
CHAMBERS-STREET CT.

N. RUSSELL ST.

BLOSSOM ST.  
BROOKS PL.  
N. ANDERSON ST.

N. GROVE ST.

BROADWAY.  
THIRD ST.  
PIONEER ST.  
PELHAM ST.  
HARVARD ST.  
SIXTH ST.  
WASHINGTON ST.  
BREWERY ST.  
PORTLAND ST.  
HARRISON ST.  
MOORE ST.  
BROOKS ST.  
CLARK ST.  
WINDSOR ST.  
CHERRY ST.  
AUSTIN ST.

COLUMBIA ST.

DOUGLASS ST.

NORFOLK ST.

ESSEX ST.

GREEN ST.

CHAMBERS ST.

\* CAMBRIDGE ST.

Cam-bridge Bridge.

MAIN STREET.

STANIFORD ST.

LYNDE ST.

{ Second Presbyterian Church,  
Rev. David McFall.

JOY ST.  
AUBURN CT.  
S. RUSSELL ST.  
IRVING ST.  
GARDEN ST.

S. ANDERSON ST.  
CYPRESS ST.  
S. GROVE ST.  
W. CEDAR ST.  
CHARLES ST.

PIONEER ST.  
PELHAM ST.

{ Union Baptist Church,  
Rev. J. H. Carter.  
} Universalist Church,  
} Rev. O. F. Safford.

FRONT ST.

Odd Fellows' Hall.

BROOKLINE ST.

PEARL ST.

An index (☞) before any place indicates that the street on line, or directly above, leads to that place.

PROSPECT ST. GREEN ST. WESTERN AVE. FRANKLIN ST.	Central Sq. MAIN ST.	GREEN ST. MAGAZINE ST. FRANKLIN ST.	Prospect House.
AUBURN ST.		AUBURN ST. WILLIAM ST. COTTAGE ST. PLEASANT ST. KINNAIRD ST.	
PLEASANT ST. KINNAIRD ST. JAY ST. HARVARD ST.	RIVER STREET.	LAUREL ST. ROCKWELL PL. FAIRMONT ST. PUTNAM AVE.	
PUTNAM AVE. BLACKSTONE ST.			
	Town of Allston.		
N. HARVARD ST. MANSFIELD ST. LINCOLN ST.	CAMBRIDGE ST.		Beacon Park.
Allston Station, Boston and Maine Railroad. }		LINDEN ST.	
HARVARD AVE.		HIGHLAND AVE. HARVARD AVE. BRIGHTON AVE.	} Baptist Church, Rev. F. S. Whitman.
	Town of Brigh- ton.		
	Union Sq.	BRIGHTON AVE.	
Union Hall. Universalist Church.	CAMBRIDGE ST.		Allston Heights.
Centennial House.		WARREN ST.	
GORDON ST.		WASHINGTON ST.	
SPARHAWK ST. MURDOCK ST. SPARHAWK AVE.	* * WASHINGTON TON ST.	WINSHIP ST. ROCKLAND ST. CHESTNUT-HILL AVE. WINSHIP PL.	Court House.
Warren Hall.			
Universalist Church. MARKET ST. Faneuil House.			

An index (☞) before any place indicates that the street on line, or directly above, leads to that place.

PARSONS ST.

FOSTER ST.  
OAKLAND ST.  
ALLEN PL.WASHINGTON  
ST.Oak  
Sq.

Orthodox Church.

{ St. Margaret's Episcopal Ch.,  
Rev. Augustus Prime.

FOSTER ST.

Catholic Seminary.

LAKE ST.

BEAUMONT AVE.

NONANTUM ST.

**End of Outward Route.**

Return the same way as far as Chambers Street, corresponding \* (p. 226). From there, keep up Cambridge Street to Bowdoin Square, the same as all the Bowdoin-square cars when coming into the city.

**CAMBRIDGE.**

River Street, Brighton, Beacon Park, and Allston.

*Route 12. Cambridge R.R. Red Car. Every Fifteen Minutes.*

Route begins in the city, at Bowdoin Square, and goes exactly the same as the Oak-square car, *Route 11*, just given, as far as Washington Street, corresponding \* \* (p. 227), that being the end of this route. Returning, come back the same way, only keeping up Cambridge Street from Chambers Street \* (p. 226) to Bowdoin Square.

**CAMBRIDGE.**

Prospect Street, Scollay and Central Squares, and Cambridgeport.

*Route 13. Cambridge R.R. Red Car. Every Fifteen Minutes.*

Route begins in the city, at Cornhill.

COURT ST.  
J. D. & R. M. Lilley, Umbrella Store.  
Lawrence, Wilde, & Co.,  
Furniture.FRANKLIN AVE.  
N. J. Bartlett & Co., Book Store.  
WASHINGTON ST.

CORNHILL.

{ F. A. Walker & Co.,  
House-furnishing Store.  
Car Station.

WASHINGTON ST.

An index (☞) before any place indicates that the street on line, or directly above, leads to that place.

WOODWARD'S

40

BROMFIELD STREET.

---

Lowest Price Drug Store

IN THE WORLD.

---

WE SELL

All Patent Medicines,

All Perfumes,

All Toilet Articles,

ALL DRUG STORE GOODS,

At a Very Large Reduction from  
Regular Prices.

WE UNDERSELL  
EVERYBODY ELSE.

Physicians' Prescriptions Compounded

For Less than Half of Others' Prices.

---

WOODWARD'S,

40 Bromfield Street,

BOSTON.

LOOK FOR THE BLUE STORE  
WITH RAINBOW SIGNS.

LONDON  
TOILET  
ARTICLES,  
AT  
London Prices.

---

PARIS  
TOILET  
ARTICLES  
AT  
Paris Prices.

---

FULL LINE  
OF  
TOILET  
ARTICLES  
FROM  
All the Famous  
Makers  
Of the World.

---

OUR PRICES  
FOR TOILET  
ARTICLES ARE  
LOWER THAN  
CAN BE FOUND  
AT ANY OTHER  
STORE IN  
AMERICA.

# ❖ THE :: BOSTON :: CAB :: COMPANY ❖

ARE PREPARED TO

## FURNISH CARRIAGES BY THE MONTH, SEASON, OR YEAR,

with careful and experienced drivers in any livery desired, and will place the Monogram of the party so hiring upon the carriage for their exclusive service. The special facilities which the BOSTON CAB COMPANY have for the purchase of Horses and other equipment, enable them to furnish

### *THE FINEST LINE TO BE HAD IN THE CITY.*

This method ensures an elegant private team, with none of the attending risks of Horses being unfit for service, accidents to Horses or Carriages, or other annoyances incidental to the direct ownership. Seventy-five vehicles of the most approved styles have been purchased by the Company within the past year, which include those of American, French, and English makers.

Landaus, Broughams, Extension Broughams, Victorias, and Coupes, furnished for Shopping, Calling, Driving, and for Theatres, Weddings, and Receptions.

#### OFFICES :

AT STABLE, 129 ELIOT ST., AND 211 WASHINGTON ST.  
GENERAL OFFICES, 111 ARCH ST.

EDW. A. TAFT, President.

FRED. S. LEONARD, Sup't.

---

# ARMSTRONG TRANSFER COMPANY.

## GENERAL BAGGAGE EXPRESS.

#### PRINCIPAL BUSINESS OFFICE :

42 SUMMER STREET, - - BOSTON.

At all private residences baggage will be delivered *in any part of the house desired*, and in calling for baggage a cheerful, polite service rendered, regardless of location of the matter to be transferred. Messengers of this Company will be found upon all through railroad trains, or at Armstrong Transfer Offices at Railroad Stations on arrival of all trains.

#### BRANCH OFFICES :

105 Arch St., Revere House, Adams House,  
129 Eliot St., 3 Old State House.

EDW'D A. TAFT,  
*Gen'l Manager.*

FRED. S. LEONARD,  
*Superintendent.*



DEVONSHIRE ST.  
Faneuil Hall and } Quincy Markets. } **DOCK SQ.**

ELM ST.  
HANOVER ST.  
FRIEND ST.

UNION ST.  
BLACKSTONE ST.  
Hampton House.

MINOT ST.  
BOWKER ST

SECOND ST.  
Cambridge National Bank.  
THIRD ST.

Institute Hall.  
Second Baptist Church, }  
Rev. W. M. Weeks. }

FOURTH ST.  
FIFTH ST.  
SIXTH ST.  
SEVENTH ST  
EIGHTH ST.  
NINTH ST.  
CARSON ST.  
WARREN ST.

MCCABE ST.  
HARDING ST  
HUNTING ST.

Adams  
Sq.

NEW WASH-  
INGTON  
ST.

HAY-  
MARKET  
SQ.

MERRI-  
MAC  
ST.

LOW-  
ELL  
ST.

BRIGHTON  
ST.

LEV-  
ERETT  
ST.  
Bridge.

CAMBRIDGE STREET.

BRATTLE ST. Quincy House.  
Wakefield Rattan Company.

ELM ST.  
HANOVER ST. American House.  
FRIEND ST.

SUDBURY ST.  
CANAL ST.  
Boston and Maine Depot.

COTTING ST.  
MINOT ST.  
BOWKER ST.  
BARTON ST.

LEVERETT ST.  
AUBURN ST.  
CHARLES ST.

FIRST ST.  
SECOND ST.  
THIRD ST.  
Methodist-Episcopal Church.

FOURTH ST.  
FIFTH ST.  
SIXTH ST.  
SEVENTH ST.  
EIGHTH ST.  
NINTH ST.

PORTLAND ST.

An index (☞) before any place indicates that the street on line, or directly above, leads to that place.

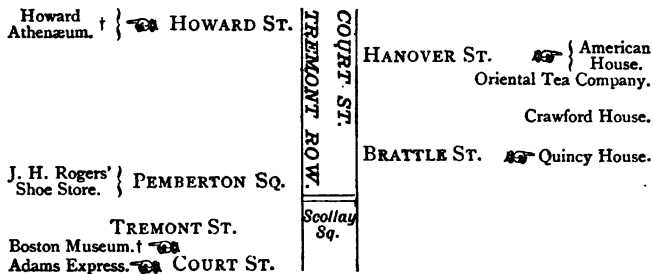
DIstillHOUSE ST.	CAM- BRIDGE ST.	WINDSOR ST.	
WINDSOR ST.		WEBSTER AVE.	
WEBSTER AVE.		COLUMBIA ST.	
ELM ST.		ELM ST.	
TREMONT ST.		TREMONT ST.	
	*		
HAMPSHIRE ST.	PROSPECT ST.	HAMPSHIRE ST.	
SUMMER ST.		GARDNER ST.	
BROADWAY.		BROADWAY.	Gymnasium.
HARVARD ST.		HARVARD ST.	
First Evangelical Cong'l Ch., } Rev. D. N. Beach, }		AUSTIN ST.	
AUSTIN ST.	Central Sq.		

*End of Outward Route.*

Return the same way as far as Brighton Street, corresponding \*\* (p. 229). From there is as follows: —

BRIGHTON ST.	LEW- ERETT ST.	BRIGHTON ST.	
BARTON ST.		BARTON ST.	
SPRING ST.		WILLARD ST.	
ASHLAND ST.			
	CAUSEWAY ST.	WALL ST.	
MERRIMAC ST.		LOWELL ST.	
		BILLERICA ST.	
LANCASTER ST.		NASHUA ST.	Lowell Depot.
	PORT- LAND ST.	CAUSEWAY ST.	
		Eastern and Fitchburg Depots.	
	CHAR- DON ST.		
	BOW- KER ST.		
	SUD- BURY ST.		
COURT ST.			

An index (☞) before any place indicates that the street on line, or directly above, leads to that place.



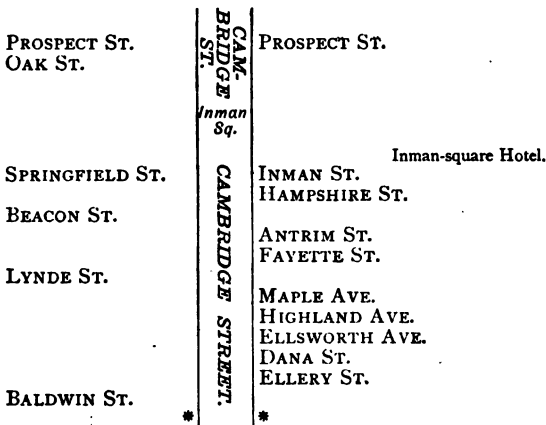
End of Route.

**CAMBRIDGE.**

Baldwin Street, Scollay and Inman Squares.

*Route 14. Cambridge R.R. Red Car. Every Fifteen Minutes.*

Route begins at Cornhill, in the city, and goes exactly the same as the Prospect-street car, *Route 13*, as far as Prospect Street, corresponding \* (p. 230): from there it continues on Cambridge Street as follows:—



End of Outward Route.

Return the same way to Prospect Street, corresponding \* (p. 230), then follow the Prospect-street car, *Route 13*, into the city to starting-point, on its inward route.

An index (†) before any place indicates that the street on line, or directly above, leads to that place.

## CAMBRIDGE.

Harvard Square via East Cambridge and Scollay Square.

*Route 15. Cambridge R.R. Red Car. Every Fifteen Minutes.*

This route begins in the city, at Cornhill, and goes exactly the same as the Baldwin-street car, *Route 14*, as far as that car goes. From there \*\* (p. 231) it continues as follows:—

BALDWIN ST.	CAMBRIDGE STREET.		
TROWBRIDGE ST.		TROWBRIDGE ST.	Felton Hall.
IRVING ST.		IRVING ST.	
		FELTON ST.	
SUMMER ST.			
QUINCY ST.		PRESCOTT ST.	
Memorial Hall.		QUINCY ST.	
		BROADWAY.	
KIRKLAND ST.			College Grounds.
NORTH AVE.			
CHURCH ST.			
	Har- vard Sq.		
BRATTLE ST.			

*End of Outward Route.*

Return the same way to Baldwin Street. Then follow the Baldwin-street car, *Route 14*, to Prospect Street; then follow the Prospect-street car, *Route 13*, on its inward route.

## CAMBRIDGE. /

Clarendon Hills, West Somerville.

*Route 16. Cambridge R.R. Red Car. Every Half Hour.*

Route begins in the city, at Bowdoin Square.

	Bow- doin Sq.		
CHARDON ST.		GREEN ST.	
Cambridge Horse R.R. Station.			
PITTS ST.			
CRESCENT PL.			
NORMAN ST.			STANIFORD ST.
LYMAN ST.	GREEN ST.		

An index (☞) before any place indicates that the street on line, or directly above, leads to that place.

Depots.

Lowell,  
Eastern,  
Fitchburg,

LYMAN ST.

MERRIMAC ST.  
PROSPECT ST.

LOWELL ST.

MINOT ST.

LEV-  
ERETT  
ST.

CAUSE-  
WAY  
ST.

LOW-  
ELL  
ST.

BOW-  
KER  
ST.

BRIGHTON  
ST.

LEV-  
ERETT  
ST.

Bridge.

BRIDGE ST.

City  
of  
Somerville.

SOMERVILLE  
AVE.

Union  
Sq.

SOMER-  
VILLE  
AVE.

WALL ST.

COTTING ST.  
MINOT ST.

WILLARD ST.  
BARTON ST.

AUBURN ST.  
CHARLES ST.

CAMBRIDGE ST.

GORE ST.

THIRD ST.  
WINTER ST.  
FOURTH ST.

MEDFORD ST.  
MERRIAM ST.

LINDEN ST.  
ALLEN ST.  
PROSPECT ST.

WASHINGTON ST.  
Bow St.

HAWKINS ST.

Episcopal Church.

An index (~~is~~) before any place indicates that the street on line, or directly above, leads to that place.

BOW ST.	SOMERVILLE AVENUE.	CHURCH ST.	
CHURCH ST.		FROST AVE.	
QUINCY ST.		SHERMAN ST.	
SCHOOL ST.		DANE ST.	
GRANITE ST.		VINE ST.	
LORING ST.		PARK ST.	
LAUREL ST.		KENT ST.	
CENTRAL ST.		SACRAMENTO ST.	
BEACH ST.		SOMERVILLE AVE.	
SPRING ST.			
BELMONT ST.			
CRAIGIE ST.			
PORTER ST.		ELM STREET.	MOSSLAND ST.
LINDEN AVE.			WHITE ST.
CEDAR ST.			DAVENPORT ST.
CHERRY ST.	BEECH ST.		
WILLOW AVE.	TENNY ST.		
SUMMER AVE.			
GROVE ST.			
ELM ST.			
HIGHLAND AVE.			
	HOLLAND ST.	IRVING ST.	
		ELMWOOD ST.	
		CAMERON ST.	
		CLAREMONT ST.	
		MOORE ST.	
		NEWBURY ST.	

Cutter Sq.

Russell Sq.

West Somerville Station, }  
Lowell Railroad.

WINTER ST.  
WALLACE ST.  
IRVING ST.

BROADWAY.  
CURTIS ST.

**End of Outward Route.**

Return the same way as far as Brighton Street, corresponding \* (p. 233). From that point continue on Leverett Street to Bowdoin Square, as follows:—

An index (~~85~~) before any place indicates that the street on line, or directly above, leads to that place.

BRIGHTON ST.

SPRING ST.

ASHLAND ST.

PROSPECT ST.  
NORMAN ST.  
PITTS ST.

EVERETT ST.  
CAUSEWAY ST.  
MERRIMAC ST.  
CHARLTON ST.  
*Bowdoin Sq.*

BRIGHTON ST.  
BARTON ST.  
WILLARD ST.

MINOT ST.  
CUSHMAN AVE.

WALL ST.

TRAVERS ST.  
PORTLAND ST.

BOWKER ST. Chardon-street Home.

**End of Route.**

**CAMBRIDGE.**

Dover Street, West Somerville.

*Route 17. Cambridge R R. Red Car. Every Half Hour.*

Route begins in the city, at Bowdoin Square, and is exactly like the Clarendon Hills, *Route 16*, just given, as far as Dover Street, corresponding \*\* (p. 234), which is the end of this route. Return route is the same as the Clarendon Hills return route. Refer to that for streets, etc.

**CAMBRIDGE.**

Dover Street, via Somerville Avenue, Park Square, and Middlesex Court House.

*Route 18. Cambridge R.R. Red Car. Every Half Hour.*

Route begins in the city, at Park Square.

Park-square Hotel.

Park Sq.  
PROVIDENCE ST.

Providence Depot.

An index (~~86~~) before any place indicates that the street on line, or directly above, leads to that place.

James Notman, Photographer.  
Williams & Everett, Art Gallery.

Boston  
Common.

State House.  BEACON ST.

CHESTNUT ST.  
MT. VERNON ST.

PINCKNEY ST.  
REVERE ST.  
CAMBRIDGE ST.

CHURCH  
ST.

BOYL-  
STON  
ST.

CHARLES  
STREET.

Cam-  
bridge  
Bridge.

MAIN  
ST.

BROAD-  
WAY

THIRD  
STREET.

BRIDGE  
ST.


City  
of  
Somerville.

Public  
Garden.

Public  
Garden.

BEACON ST.  
BRIMMER ST. } New Church  
of the Advent,  
CHESTNUT ST. } Rev. C. C. Grafton.  
MT. VERNON ST.  
PINCKNEY ST. } First African  
Methodist Church,  
REVERE ST. } Rev. J. T. Jenifer.  
Eye and Ear Infirmary.

CHARLES ST.  
SPRING ST.


Court House.  
House of Correction. 

OTIS ST.  
CAMBRIDGE ST.  
GORE ST.

CHARLES ST.  
VINE ST.  
SPRING ST.  
THORNDIKE ST. } Unitarian Church.

OTIS ST.  
CAMBRIDGE ST.  
GORE ST.  
WINTER ST.

FITCHBURG ST.  
LINDWOOD ST.

An index () before any place indicates that the street on line, or directly above, leads to that place.



POPLAR ST.	SOMERVILLE AVE. <i>Union Sq.</i>	MEDFORD ST.
MEDFORD ST.		MERRIAM ST.
MYSTIC ST.		LINDEN ST.
		ALLEN ST.
PROSPECT ST.		PROSPECT ST.
		WASHINGTON ST.
WASHINGTON ST.		BOW ST.
BOW ST.		HAWKINS ST.
CHURCH ST.		CHURCH ST.
QUINCY ST.		FROST AVE.
SCHOOL ST.	SHERMAN ST.	
	DANE ST.	Episcopal Church.
	VINE ST.	
GRANITE ST.	PARK ST.	
LORINE ST.		
LAUREL ST.	KENT ST.	
CENTRAL ST.	SACRAMENTO ST.	
BEACH ST.	SOMERVILLE AVE.	
SPRING ST.		
BELMONT ST.		
CRAIGIE ST.		
	ELM STREET. <i>Cutter Sq.</i>	
PORTER ST.		MOSSLAND ST.
LINDEN AVE.		WHITE ST.
		DAVENPORT ST.
CEDAR ST.		BEECH ST.
CHERRY ST.		TENNY ST.
WILLOW AVE.		RUSSELL ST.
		GROVE ST.
		CHESTER ST.
	DAY ST.	
SUMMER ST.		
GROVE ST.		
	ELM ST.	
ELM ST.		
HIGHLAND AVE.		DOVER ST.

**End of Outward Route. Return the same way to Park Square.**

An index (*Sq.*) before any place indicates that the street on line, or directly above, leads to that place.

## CAMBRIDGE.

North Brighton via Western Avenue.

Route 19. Cambridge R.R. Red Car. Every Half Hour.

Route begins in the city, at Bowdoin Square.

Revere House.	Bow- doin Sq.	43 Coolidge House.
BULFINCH ST.	GREEN ST.	
Bowdoin-square Church.		
CHARDON ST.		
Cambridge Car Station.		
PITTS ST.		STANIFORD ST.
CRESCENT PL.		
NORMAN ST.		
LYMAN ST.		LYNDE ST.
LEVERETT ST.		
CHAMBERS ST		
EATON ST.	CHAM- BERS ST.	{ Second Presbyterian Church, Rev. David McFall.
CHAMBERS-STREET CT.		
	* CAMBRIDGE ST.	
N. RUSSELL ST.		JOY STREET. AUBURN CT. S. RUSSELL ST. IRVING ST. GARDEN ST.
BLOSSOM ST.		S. ANDERSON ST.
BROOKS PL.		CYPRESS ST.
N. ANDERSON ST.		S. GROVE ST.
		W. CEDAR ST.
N. GROVE ST.		CHARLES ST.
	Cam- bridge Bridge.	
BROADWAY.	MAIN STREET.	
THIRD ST.		
PIONEER ST.		PIONEER ST.
PELHAM ST.		PELHAM ST.
HARVARD ST.		
SIXTH ST.		
WASHINGTON ST.		
BREWERY ST.		
PORTLAND ST.		
HARRISON ST.		
MOORE ST.		
BROOKS ST.		
CLARK ST.		
WINDSOR ST.		

An index (43) before any place indicates that the street on line, or directly above, leads to that place.

CHERRY ST. AUSTIN ST.	MAIN STREET.	{ Union Baptist Church, } Rev. J. H. Carter. { Universalist Church, } Rev. O. F. Safford.	
COLUMBIA ST.		FRONT ST.	
DOUGLASS ST.		Brookline St. Odd Fellows' Hall.	
NORFOLK ST.		BROOKLINE ST.	
ESSEX ST.		PEARL ST.	
PROSPECT ST.		Central Sq.	Prospect House.
GREEN ST.			GREEN ST.
		MAIN ST.	MAGAZINE ST. { First Baptist Church, } Rev. J. McWhinnie.
			RIVER ST.
FRANKLIN ST.		WESTERN AVE.	FRANKLIN ST.
PLEASANT ST.	AUBURN ST.		
SODEN ST.	PLEASANT ST.		
KINNAIRD ST.	KINNAIRD ST.		
JAY ST.	JAY ST.		
HOWARD ST.	HOWARD ST.		
DODGE ST.	PUTNAM AVE.		
PUTNAM AVE. RIVERSIDE PL.	BLACKSTONE ST.		
	Brigh- ton.	N. HARVARD ST.	
Barry's Corner. N. HARVARD ST. Connect with Cars to } Harvard Square. }			
	WESTERN AVE.	SPURR ST.	
		EVERETT ST. AVENUE PL. { Western-ave. Cong'l Church, } Rev. C. H. Washburne.	
WESTERN AVE.		WAVERLEY ST.	
SCHOOL ST.	MARKET STREET.	LINCOLN ST.	
WINSHIP AVE		Cattle Yards. { Brighton Station, } Boston & Albany R.R.	
WICKLOW ST.		N. BEACON ST.	
N. BEACON ST.			
FANEUIL ST.			
St. Columbkille Catholic Ch., } Rev. P. J. Rogers. }			
ARLINGTON ST.		SPARHAWK ST.	
BENNETT ST.			
Faneuil House.			

An index (☞) before any place indicates that the street on line, or directly above, leads to that place.

CHESTNUT-HILL AVE.	WASH- INGTON ST.	CAMBRIDGE ST.	{ Unitarian Church, Rev. William Brunton. Court House.
ROCKLAND ST.			
WINSHIP ST.			

*End of Outward Route.*

Return the same way as far as Chambers Street, corresponding \* (p. 238). From there keep up Cambridge Street to Bowdoin Square.

**CAMBRIDGE.**

**Harvard and Scollay Squares.**

*Route 20. Cambridge R.R. Red Car. Every Fifteen Minutes.*

Route begins in the city, at Cornhill and Scollay Square.

COURT ST. J. D. & R. M. Lilley, Umbrella Store. Lawrence, Wilde, & Co., { Furniture. FRANKLIN AVE. N. J. Bartlett & Co., Book Store. WASHINGTON ST. DEVONSHIRE ST. Faneuil Hall and { Quincy Markets. } <del>68</del> DOCK SQ.	CORNHILL.		{ F. A. Walker & Co., House-furnishing Store. Car Station.
ELM ST. HANOVER ST. FRIEND ST.	Adams Sq.	NEW WASH- INGTON ST.	WASHINGTON ST.  BRATTLE ST. <del>69</del> Quincy House. Wakefield Rattan Company. ELM ST. HANOVER ST. <del>69</del> American House. FRIEND ST.
UNION ST. BLACKSTONE ST. Hampton House. <del>68</del>	HAY- MARKET SQ.	MERRI- MAC ST.	SUDBURY ST.  <del>69</del> Boston and Maine Depot.
MINOT ST. BOWKER ST.	LOW- ELL ST.	BRIGHTON ST.	COTTING ST. MINOT ST. BOWKER ST. BARTON ST.

An index (~~69~~) before any place indicates that the street on line, or directly above, leads to that place.

	LEVERETT ST. Bridge.	LEVERETT ST. AUBURN ST. CHARLES ST.	
		FIRST ST. SECOND ST.	
		THIRD ST. Methodist-Episcopal Church.	
SECOND ST. Cambridge National Bank. THIRD ST. Institute Hall. Second Baptist Church, } Rev. W. M. Weeks. }	CAMBRIDGE STREET.	FOURTH ST. FIFTH ST. SIXTH ST. SEVENTH ST. EIGHTH ST. NINTH ST. CARSON ST. WARREN ST.	
		PORTLAND ST.	
MCCABE ST. HARDING ST. HUNTING ST. DISTILLHOUSE ST. WINDSOR ST. WEBSTER AVE.		WINDSOR ST. WEBSTER AVE. COLUMBIA ST. ELM ST. TREMONT ST. PROSPECT ST.	
ELM ST. TREMONT ST. PROSPECT ST. OAK ST.			Inman-square Hotel.
SPRINGFIELD ST.	CAMBRIDGE STREET.	INMAN ST. HAMPSHIRE ST.	
BEACON ST.		ANTRIM ST. FAYETTE ST.	
LYNDE ST.		MAPLE AVE. HIGHLAND AVE. ELLSWORTH AVE. DANA ST. ELLERY ST.	
BALDWIN ST.			Felton Hall.
TROWBRIDGE ST. IRVING ST.		TROWBRIDGE ST. IRVING ST. FELTON ST.	
SUMMER ST.		PRESCOTT ST. QUINCY ST. BROADWAY.	
QUINCY ST. Memorial Hall.			College Grounds.
KIRKLAND ST. NORTH AVE. CHURCH ST.	Harvard Sq.		

End of Outward Route.

An index (49) before any place indicates that the street on line, or directly above, leads to that place.

Return the same way as far as Brighton Street, corresponding \* \* (p. 240): from there they continue on Leverett Street, as follows:—

BRIGHTON ST. BARTON ST.	LEV- ERETT ST.	BRIGHTON ST. BARTON ST. WILLARD ST.
SPRING ST. ASHLAND ST.		
MERRIMAC ST.		WALL ST.
LANCASTER ST.	CAUSEWAY ST.	LOWELL ST. BILLERICA ST. NASHUA ST. CAUSEWAY ST. <span style="float:right">Lowell Depot.</span> Eastern & Fitchburg Depots.
	PORT- LAND ST.	
	CHAR- DON ST.	
	BOW- KER ST.	
	SUD- BURY ST.	
COURT ST.	COURT ST.	HANOVER ST.  { American House. Oriental Tea Company. Crawford House.
Howard Athenæum † }  HOWARD ST.		BRATTLE ST.  Quincy House.
J. H. Rogers' Shoe Store. } PEMBERTON SQ. TREMONT ST.	TREMONT ROW. <i>Scollay Sq.</i>	
Boston Museum. † Adams Express Co. COURT ST.		

End of Route.

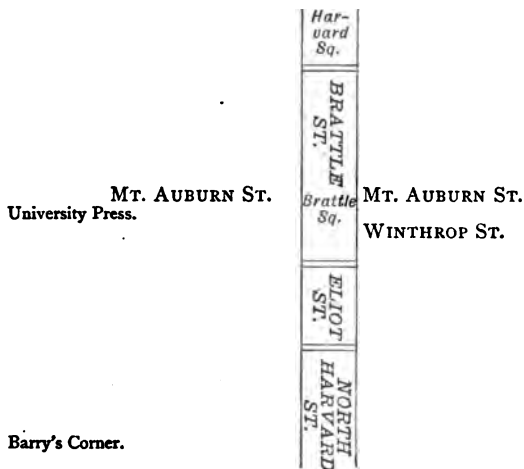
An index () before any place indicates that the street on line, or directly above, leads to that place.

CAMBRIDGE.

Brighton, Barry's Corner, Broadway.

*Route 21. Cambridge R.R. Red Car. Every Twenty Minutes.*

At Harvard Square, checks are given to connect with this car; and the route is as follows:—




*End of Outward Route. Return the same way.*

An index (~~sq~~) before any place indicates that the street on line, or directly above, leads to that place.





ROUTES OF CARS  
ON THE  
CHARLES-RIVER RAILROAD.





AUSTIN ST.	MAIN STREET.	{ Union Baptist Church, Rev. J. H. Carter, Universalist Church, Rev. O. F. Safford.	
COLUMBIA ST.		FRONT ST.	
DOUGLASS ST.		BROOKLINE ST.	Odd Fellows' Hall.
NORFOLK ST.		PEARL ST.	
ESSEX ST.		Central Sq.	Prospect House.
PROSPECT.			
	WESTERN AVE.	MAGAZINE ST. { First Baptist Church, Rev. J. McWhinnie.	
		GREEN ST.	
ERICSSON CT.	GREEN ST.	PLEASANT ST.	
PLEASANT ST.		HANCOCK ST.	
VERNON ST.		BAY ST.	
HANCOCK ST.		PUTNAM AVE.	
BAY ST.			
	PUTNAM AVE.		
MAIN ST.			
	MT. AUBURN ST.	BANKS ST. ATHENS ST. DEWOLF ST. CHARLES-RIVER ST. HOLYOKE PL.	
BOW ST.		HOLYOKE ST.	
LINDEN ST.		DUNSTER ST.	
HOLYOKE ST.		BOYLSTON ST.	
Catholic Church, } Rev. William Orr. }			
DUNSTER ST.			
	BOYLSTON ST.		
	Harvard Sq.	BRATTLE ST.	
College Grounds.		Lyceum Hall.	

*End of Outward Route. Return the same way.*

An index (83) before any place indicates that the street on line, or directly above, leads to that place.

**CHARLES RIVER.**

Harvard and Bowdoin Squares, Main Street, Central and Harvard Squares.

*Route 2. Charles River R.R. Blue Car. Every Half Hour.*

Route begins in the city, at Bowdoin Square, and corresponds to the *Red Car*, Harvard and Bowdoin Squares, of the Cambridge Railroad (p. 211), *Route 2*. Refer to that route.

**CHARLES RIVER.**

Kirkland Street, Harvard and Park Squares, Boston Common, Agassiz Museum.

*Route 3. Charles River R.R. White Car. Every Twenty Minutes.*

Route begins in the city, at Park Square.

Park-square Hotel.

Providence Depot.

James Notman, Photographer.  
Williams & Everett, Art Gallery.

BOYLSTON ST.


Boston Common.

State House.  BEACON ST.

CHESTNUT ST.  
MT. VERNON ST.

PINCKNEY ST.  
REVERE ST.


CAMBRIDGE ST.




Public Garden.

Public Garden.

BEACON ST.  
BRIMMER ST. {  
CHESTNUT ST. { New Church of the Advent,  
MT. VERNON ST. { Rev. C. C. Grafton.  
PINCKNEY ST. {  
REVERE ST. { First African Methodist Church,  
Rev. J. T. Jenifer.  
Eye and Ear Infirmary.

An index () before any place indicates that the street on line, or directly above, leads to that place.

	Cam- bridge Bridge.		
	M <small>AIN</small> S <small>T.</small>	MAIN ST.	
THIRD ST. PIONEER AVE. PELHAM ST.	B <small>ROADWAY</small>	PIONEER AVE. PELHAM ST. HARVARD ST. SIXTH ST. Mason & Hamlin's Factory. BREWERY ST.	
SIXTH ST.			
PORTLAND ST.		PORTLAND ST. DAVIS ST.	
WEBSTER AVE. CLARK ST. BRISTOL ST. WINDSOR ST. PLYMOUTH ST. UNION ST. COLUMBIA ST.	H <small>AMPSHIRE</small> S <small>TREET.</small>	CLARK ST. WINDSOR ST. PLYMOUTH ST. UNION ST. COLUMBIA ST.	
Cambridge Railroad Station. ELM ST. NORFOLK ST. TREMONT ST. PROSPECT ST. HAMPSHIRE PL.		ELM ST. NORFOLK ST. TREMONT ST. PROSPECT ST.	
	Inman S <small>q.</small>	AMORY ST. INMAN ST.	Inman-square Hotel.
CAMBRIDGE ST. SPRINGFIELD ST.	H <small>AMP-</small> S <small>HIRE</small> S <small>T.</small>	ANTRIM ST. CAMBRIDGE ST.	
CONCORD AVE.	B <small>EACON</small> S <small>T.</small>	COOLEY ST.	
DANA ST.		SMITH'S AVE. WASHINGTON ST.	
WASHINGTON ST.			
	K <small>IRKLAND</small> S <small>T.</small>	LYNDE ST. BALDWIN ST. TROWBRIDGE ST. IRVING ST.	
FRANCIS AVE.		SUMNER ST.	
KIRKLAND PL.			
Agassiz and Peabody Museums. }  DIVINITY AVE.			

An index () before any place indicates that the street on line, or directly above, leads to that place.

FRISBIE PL.	KIRKLAND ST.  Har- vard Sq.	QUINCY ST.	
OXFORD ST.			
CAMBRIDGE ST.		CAMBRIDGE ST.	Memorial Hall.
Unitarian Church, } Rev. E. H. Hall. }		CHURCH ST.	College Grounds.

*End of Outward Route. Return the same way.*

**CHARLES RIVER.**

Spring Hill, Isaman and Union Squares, Boston Common, and Park Square.

*Route 4. Charles-River R.R. Yellow Car. Every Twenty Minutes.*

Route begins at Park Square, in the city, and is just the same as the Kirkland Street (White Car), *Route 3*, just given, as far as Springfield Street, corresponding \* \* (p. 250). From that point it is as follows:—

HOUGHTON ST.	SPRING- FIELD ST.  CON- CORD AVE.  NEW- TON ST.  WEBSTER AVE.  Union Sq.  SUM- MER ST.	DICKERSON ST.	
CONCORD AVE.			
NEWTON ST.		CLARK ST.	
EVERETT ST.			{ Union-square Station, Fitchburg Railroad.
Hotel Warren.		WASHINGTON ST.	Girls' Catholic School. Catholic Church.
WARREN AVE.		SOMERVILLE AVE.	
		Bow St. Bow St.	

An index (~~37~~) before any place indicates that the street on line, or directly above, leads to that place.

Methodist-Episcopal Church.	<b>SUMNER ST.</b>	CHURCH ST.
WALNUT ST.		QUINCY ST.
VINAL AVE.		SCHOOL ST.
PUTNAM ST.		LAUREL ST.
PRESCOTT ST.		CENTRAL ST.
Episcopal Church.		
CENTRAL ST.		

*End of Outward Route. Return the same way.*

### CHARLES RIVER.

Spring Hill, Union and Bowdoin Squares, Cambridge, Somerville, and Boston.

*Route 5. Charles-River R.R. Blue Car. Every Twenty to Thirty Minutes.*

This route is the same as the Spring Hill, *Route 4*, Yellow Car, just given, only that it starts from Bowdoin Square, passing Revere House, Coolidge House, etc.; then turns into Green Street, Chambers Street, and Cambridge Street to the bridge. From the bridge follow the white Kirkland-street car, *Route 3*, as far as Springfield Street \*\* (p. 250). From Springfield Street the route is the same as the Park-square Spring-hill car, *Route 4*.

On returning, continue straight up Cambridge Street to Bowdoin Square, passing

TEMPLE ST.	<b>CAMBRIDGE ST.</b>	CHAMBERS ST.
		LYNDE ST.
		{ West Congregational Church,
		{ Rev. Cyrus W. Bartol.
BOWDOIN ST.		
St. John the Evangelist Ch., } ←		
Rev. A. C. A. Hall.		
Swedenborgian Bowdoin-st. Ch., } ←		
Rev. James Reed.		
		Bowdoin Sq.

*End of Route.*

An index (←) before any place indicates that the street on line, or directly above, leads to that place.



CHARLES RIVER.

Porter's Station, Bowdoin and Inman Squares, Beacon Street, Cambridge, Somerville, and Boston.

Route 6. Charles-River R.R. Red Car. Every Half Hour.

Route begins in the city, at Bowdoin Square.

Revere House.	Bow- doin Sq.		☛ Coolidge House.	
BULFINCH ST.				
Bowdoin-square Church.	GREEN ST.			
CHARDON ST.				
Cambridge Car Station.				
PITTS ST.			STANIFORD ST.	
CRESCENT PL.				
NORMAN ST.				
LYMAN ST.			LYNDE ST.	
LEVERETT ST.				
CHAMBERS ST.				
EATON ST.		CHAM- BERS ST.		{ Second Presbyterian Church, Rev. David McFall.
CHAMBERS-STREET CT.				
	* CAMBRIDGE ST.	JOY ST.		
N. RUSSELL ST.		AUBURN CT.		
		S. RUSSELL ST.		
BLOSSOM ST.		IRVING ST.		
BROOKS PL.		GARDEN ST.		
N. ANDERSON ST.		S. ANDERSON ST.		
		CYPRESS ST.		
N. GROVE ST.		S. GROVE ST.		
		W. CEDAR ST.		
		CHARLES ST.		
	Cam- bridge Bridge.			
	MAIN ST.		MAIN ST.	
	BROADWAY.			
THIRD ST.			PIONEER AVE.	
PIONEER AVE.			PELHAM ST.	
PELHAM ST.			HARVARD ST.	
SIXTH ST.			SIXTH ST.	
			Mason & Hamlin's Factory.	
			BREWERY ST.	

An index (☛) before any place indicates that the street on line, or directly above, leads to that place.

PORTLAND ST.	HAMPSHIRE STREET.	PORTLAND ST.
WEBSTER AVE.		DAVIS ST.
CLARK ST.		CLARK ST.
BRISTOL ST.		WINDSOR ST.
PLYMOUTH ST.		UNION ST.
WINDSOR ST.		COLUMBIA ST.
UNION ST.		*
COLUMBIA ST.		ELM ST.
Cambridge Car R.R. Station. Take car for Central Sq. <del>68</del>		NORFOLK ST.
ELM ST.		TREMONT ST.
NORFOLK ST.		PROSPECT ST.
TREMONT ST.		AMORY ST.
PROSPECT ST.	INMAN ST.	
HAMPSHIRE PL.	Inman Sq.	Inman-square Hotel.
	HAMP- SHIRE ST.	ANTRIM ST.
CAMBRIDGE ST.		CAMBRIDGE ST.
SPRINGFIELD ST.		
CONCORD AVE.	BEACON STREET.	COOLEY ST.
DANE ST.		SMITH'S AVE.
WASHINGTON ST.		WASHINGTON ST.
KIRKLAND ST.		
VINE ST.		KENT ST.
PARK ST.		HARRIS ST.
MORGAN ST.		FORREST ST.
IVALOO ST.		OXFORD ST.
KENT ST.		ROSELAND ST.
SOMERVILLE AVE.	SOMER- VILLE AVE.	
MOSSLAND ST.		
WHITE ST.		{ Porter's Station, Fitchburg Railroad.

**End of Outward Route.**

Return the same way, only that they keep up Cambridge Street to Bowdoin Square. Refer to corresponding \* (p. 253), Chambers Street, corner of Cambridge Street. From there the route is as follows:—

An index (~~68~~) before any place indicates that the street on line, or directly above, leads to that place.

TEMPLE ST.	CAMBRIDGE ST.	CHAMBERS ST.
BOWDOIN ST.		LYNDE ST.
St. John the Evangelist Ch., } Rev. A. C. A. Hall.		West Congregational Church, } Rev. Cyrus W. Bartol.
Swedenborgian Bowdoin-st. Ch., } Rev. James Reed.		
	Bowdoin Sq.	

*End of Route.*

**CHARLES RIVER.**

Cottage Farms, Brookline Street, and Cambridgeport.

*Route 7. Charles-River R.R. Green Car. Every Half Hour.*

Route begins in the city, at Bowdoin Square, and is just the same as the Porter's-station Red Car, *Route 6*, just given, as far as Columbia Street. Refer to that route, corresponding \*\* (p. 254). From there, the route is as follows:—

MARKET ST.	COLUMBIA ST.	MARKET ST.
BROADWAY.		BROADWAY.
HARVARD ST.		HARVARD ST.
WORCESTER ST.		
MARVIN PL.	MAIN ST.	WASHINGTON ST.
SUFFOLK ST.		
WASHINGTON ST.		AUSTIN ST.
Wood Memorial Cong'l Ch., } Rev. T Bickford.		FRONT ST.
AUSTIN ST.	BROOKLINE STREET.	GREEN ST.
DOUGLASS ST.		FRANKLIN ST.
GREEN ST.		AUBURN ST.
FRANKLIN ST.		PILGRIM ST.
AUBURN ST.		
WATSON ST.		
LOPEZ ST.		
DECATUR ST.		
VALENTINE ST.		
ERIE ST.		
HAMILTON ST.	ALLSTON ST.	
ALLSTON ST.	PUTNAM AVE.	
PUTNAM AVE.	CHESTNUT ST.	
CHESTNUT ST.	HENRY ST.	
HENRY ST.		

An index (☞) before any place indicates that the street on line, or directly above, leads to that place.

BRIGHTON AVE. Cottage-farm Station.	Bridge ESSEX ST. *	BRIGHTON AVE.
----------------------------------------	-----------------------------	---------------

**End of Outward Route.**

Return the same way to Columbia Street. From Columbia Street return the same as the Porter's-station car, *Route 6*, continuing up Cambridge Street from Chambers Street, as follows:—

TEMPLE ST.	* CAMBRIDGE ST. Bow- doin Sq.	CHAMBERS ST. LYNDE ST. } West Congregational Ch., } Rev. Cyrus W. Bartol.
BOWDOIN ST. St. John the Evangelist Ch., } Rev. C. A. C. Hall. } Swedenborgian Bowdoin-st. Ch., } Rev. James Reed. }		


**End of Route.****CHARLES RIVER.**

Union Square, Webster Avenue, Cambridge, Somerville, and Boston.

*Route 8. Charles-River R.R. Olive-Green Car. Every Half Hour.*

Route begins in the city, at Bowdoin Square.

Revere House. BULFINCH ST. Bowdoin-square Church. CHARDON ST. Cambridge Car Station. PITTS ST. CRESCENT PL. NORMAN ST.  LYMAN ST. LEVERETT ST.  CHAMBERS ST.  EATON ST. CHAMBERS-STREET CT.	Bow- doin Sq.  GREEN ST.  CHAM- BERS ST. *	Coolidge House.     STANIFORD ST.  LYNDE ST.   } Second Presbyterian Church, } Rev. David McFall.
------------------------------------------------------------------------------------------------------------------------------------------------------------------------------------------------------------------------------------------	--------------------------------------------------------------------------	------------------------------------------------------------------------------------------------------------------------------------

An index () before any place indicates that the street on line, or directly above, leads to that place.

N. RUSSELL ST.

BLOSSOM ST.  
BROOKS PL.  
N. ANDERSON ST.

N. GROVE ST.

CAMBRIDGE ST.

JOY ST.  
AUBURN CT.  
S. RUSSELL ST.  
IRVING ST.  
GARDEN ST.

S. ANDERSON ST.  
CYPRESS ST.  
S. GROVE ST.  
W. CEDAR ST.  
CHARLES ST.

Cam-  
bridge  
Bridge.

MAIN  
ST.

MAIN ST.

THIRD ST.  
PIONEER AVE.  
PELHAM ST.

SIXTH ST.

BROADWAY.

PIONEER AVE.  
PELHAM ST.  
HARVARD ST.  
SIXTH ST.  
Mason & Hamlin's Factory.  
BREWERY ST.

PORTLAND ST.

HAMP-  
SHIRE  
ST.

PORTLAND ST.  
DAVIS ST.

PORTER ST.  
PLYMOUTH ST.

WINDSOR ST.

CAMBRIDGE ST.  
COLUMBIA ST.

WEBSTER AVENUE.

PORTER ST.  
PLYMOUTH ST.  
SECKEL ST.  
WINDSOR ST.  
LINCOLN ST.  
CAMBRIDGE ST.  
COLUMBIA ST.  
ELM ST.  
NORFOLK ST.  
TREMONT ST.  
PROSPECT ST.  
CONCORD AVE.  
NEWTON ST.

PROSPECT ST.

NEWTON ST.

{ Union-square Station,  
Fitchburg Railroad.

EVERETT ST.

Girls' Catholic School.  
Catholic Church.

WASHINGTON ST.

WASHINGTON ST.

WARREN AVE.

Union  
Sq.

SOMERVILLE AVE.

SUM-  
MER  
ST.

BOW ST.  
BOW ST.

An index (~~83~~) before any place indicates that the street on line, or directly above, leads to that place.

Methodist-Episcopal Church.	SUMMER ST.	CHURCH ST.
WALNUT ST.		QUINCY ST.
VINAL AVE.		SCHOOL ST.
PUTNAM ST.		LAUREL ST.
PRESCOTT ST.		CENTRAL ST.
SCHOOL ST.		
Episcopal Church.		
CENTRAL ST.		

*End of Outward Route.*

Return the same way as far as Chambers Street, corresponding \* (p. 256): from there, continue up Cambridge Street to Bowdoin Square.

N. B.—Some of the Webster-avenue cars begin route at Park Square, going through Charles Street to Cambridge Bridge. From the bridge the route is the same as the Bowdoin-square car just given, *Route 8*. Refer to that route.

# INDEX TO STREETS

WHICH THE DIFFERENT ROUTES PASS.

- A St.**, So. Boston. 20 Metropolitan Railroad; 1, 2, 3, 4, 5, 6, 7, 8 So. Boston Railroad.  
**Acorn St.**, Everett. 4 Middlesex Railroad.  
**Acton St.**, City. All Metropolitan Railroad, running south of Dover on Washington St.  
**Adams St.**, Mt. Pleasant. 24, 21, 26 Metropolitan Railroad; 6, 9 Highland Railroad.  
**Adams St.**, Dorchester. 21 Metropolitan Railroad.  
**Adams St.**, Field's Corner. 16, 20 Metropolitan Railroad.  
**Adams St.**, Charlestown. 5 Middlesex Railroad. 1, 2, 3 Boston and Lynn Railroad.  
**Adams Pl.**, City. All Metropolitan Railroad running so. of Dover on Washington St.  
**Adams Sq.**, City. All routes going to Northern and Eastern Depots, and 13, 14, 15, 20 Cambridge.  
**Addison St.**, Chelsea. 1, 3 Boston and Lynn Railroad.  
**Albany St.**, City. All routes running to Albany and Old Colony Depots.  
**Albany Ave.**, Roxbury. 9 Highland Railroad.  
**Alaska St.**, Roxbury. 6, 9 Highland Railroad.  
**Albion St.**, City. 12, 13, 24 Metropolitan Railroad; 5 So. Boston Railroad.  
**Albion St.**, Roxbury. 16, 21, 24 Metropolitan Railroad.  
**Albion St.**, Medford. 3 Middlesex Railroad.  
**Albion Pl.**, Charlestown. 1, 2, 3, 4, 6, 7 Middlesex Railroad.  
**Alden St.**, City. 1, 6 Highland Railroad; 3, 4, 7 Middlesex Railroad; 1, 3 Boston and Lynn Railroad.  
**Alford St.**, Charlestown. 1, 2, 3, 4, 6 Middlesex Railroad.  
**Alger St.**, South Boston. 20 Metropolitan Railroad.  
**Allen St.**, Charlestown. 1, 2, 3, 4, 6, 7 Middlesex Railroad.  
**Allen St.**, North Cambridge. 7, 8 Cambridge Railroad.  
**Allen St.**, Somerville. 16, 17, 18 Cambridge Railroad.  
**Allen Ct.**, Medford. 3 Middlesex Railroad.  
**Allen Pl.**, Brighton. 11 Cambridge Railroad.  
**Allston St.**, Cambridgeport. 3 Cambridge Railroad; 7 Charles-River Railroad.  
**Allston St.**, Charlestown. 5 Middlesex Railroad.  
**Almont St.**, Medford. 3 Middlesex Railroad.  
**Alexander Ave.**, Roxbury. 16, 21, 24 Metropolitan Railroad.  
**Amory St.**, Cambridgeport. 4, 5 Cambridge Railroad; 3, 4, 5, 6 Charles-River Railroad.  
**Antrim St.**, Cambridgeport. 5, 14, 15, 20 Cambridge Railroad, and 3, 4, 5, 6 Charles-River Railroad.  
**Arch St.**, City. All routes going to Post-Office Square.  
**Argyle St.**, Dorchester. 20 Metropolitan Railroad.  
**Arlington St.**, City. 5, 6, 18, 25, 26 Metropolitan Railroad.  
**Arlington St.**, North Cambridge. 7, 8 Cambridge Railroad.  
**Arlington St.**, Watertown. 9 Cambridge Railroad.  
**Arlington Ave.**, Arlington. 8 Cambridge Railroad.  
**Arlington St.**, Brighton. 19 Cambridge Railroad.  
**Arnold St.**, City. All Shawmut Ave.; and Washington St. routes going south of Dover.  
**Appleton St.**, City. 1, 2 Highland Railroad; 10, 13, 17, 25 Metropolitan Railroad; and 5 South Boston Railroad.  
**Appleton St.**, Everett. 4 Middlesex Railroad.  
**Appleton St.**, North Cambridge. 10 Cambridge Railroad.  
**Aprian Way**, Cambridge. 5, 9, 10 Cambridge Railroad.  
**Arrow St.**, Cambridge. 1, 2, 7, 8, 9 Cambridge Railroad; 2 Charles-River Railroad.  
**Arsenal Sq.**, Cambridge. 10 Cambridge Railroad.  
**Arthur Pl.**, Charlestown. 6 Middlesex Railroad.  
**Ashland St.**, City. 13, 14, 15, 16, 17, 20 Cambridge Railroad.  
**Ashland St.**, Medford. 3 Middlesex Railroad.  
**Ashland Pl.**, City. All Metropolitan Railroad running so. of Dover on Washington St.  
**Ash St.**, Cambridge. 5, 9 Cambridge Railroad.  
**Asylum St.**, City. All Metropolitan Railroad running up and down Washington St.  
**Ashmont St.**, Dorchester. 16, 20 Metropolitan Railroad.  
**Athens St.**, Cambridge. 1 Charles-River Railroad.  
**Athens St.**, South Boston. 3, 5 South Boston Railroad.  
**Atherton St.**, West Roxbury. 13 Metropolitan Railroad.  
**Atlantic Ave.**, City. 1, 2, 3, 14, 15, 20 Metropolitan Railroad; 3 So. Boston Railroad.

- Auburn St.**, Cambridgeport. 3, 11, 12, 19 Cambridge R.R.; 7 Charles-River R.R.  
**Auburn St.**, City. 13, 14, 15, 16, 17, 20 Cambridge Railroad.  
**Auburn St.**, Charlestown. 1, 2, 4, 7 Middlesex Railroad.  
**Auburn Ct.**, City. 25, 26 Metropolitan Railroad, and Cambridge Bowdoin-Sq. cars.  
**Auburn Pl.**, Cambridge. 9, 10 Cambridge Railroad.  
**Auburn Pl.**, Watertown. 9 Cambridge Railroad.  
**Austin St.**, Charlestown. 1, 2, 4, 6, 7 Middlesex Railroad.  
**Austin St.**, Cambridgeport. 1, 2, 3, 7, 8, 9, 11, 13, 19 Cambridge Railroad; 2, 1, 7 Charles-River Railroad.  
**Austin St.**, Somerville. 2, 3, 6 Middlesex Railroad.  
**Austin Ave.**, Somerville. 2, 3 Middlesex Railroad.  
**Autumn St.**, Longwood. 18 Metropolitan Railroad.  
**Avenue Pl.**, Brighton. 19 Cambridge Railroad.  
**Avery St.**, City. All routes running up and down Washington St.  
**Avon St.**, City. All routes running up and down Washington St.  
**Avon Pl.**, Arlington. 8 Cambridge Railroad.
- B St.**, South Boston. 20 Metropolitan Railroad; 1, 2, 5, 8 South Boston Railroad.  
**Bainbridge St.**, Chelsea. 1, 2, 3, 4 Boston and Lynn Railroad.  
**Bainbridge St.**, Charlestown. 1, 3 Boston and Lynn Railroad.  
**Baldwin St.**, Charlestown. 6 Middlesex Railroad.  
**Baldwin St.**, Cambridge. 14, 15, 20 Cambridge Railroad; 3 Charles-River R.R.  
**Baldwin Ct.**, Charlestown. 1, 7 Middlesex Railroad.  
**Ball St.**, City. 1, 9, 26, 12, 13, 16 Metropolitan Railroad; 1, 4, 5, 9 Highland R.R.  
**Banks St.**, Cambridge. 1 Charles-River Railroad.  
**Barry Ct.**, City. All Washington St. routes running south of Dover.  
**Barton St.**, City. 13, 14, 15, 16, 17, 20 Cambridge Railroad.  
**Bartlett St.**, City. 1, 13, 22 Metropolitan Railroad.  
**Bartlett Ave.**, Everett. 4 Middlesex Railroad.  
**Bates St.**, Charlestown. 5 Middlesex Railroad.  
**Bates Pl.**, Roxbury. 4, 5 Highland Railroad.  
**Bates Pl.**, City. 4, 5 Highland Railroad, and all routes going to Albany Depot.  
**Battery St.**, City. 9, 11 Metropolitan Railroad.  
**Bath St.**, City. All routes running through Post-Office Square.  
**Bay St.**, Cambridgeport. 1, 2, 7, 8, 9 Cambridge R.R.; 1, 2 Charles-River R.R.  
**Beach St.**, City. 1, 13, 22, 20 Metropolitan Railroad; 6 South Boston Railroad.  
**Beach St.**, Chelsea. 2 Boston and Lynn Railroad.  
**Beech St.**, Somerville. 16, 17, 18 Cambridge Railroad.  
**Beech St.**, North Cambridge. 7, 8 Cambridge Railroad.  
**Beacon St.**, City. 15, 24, 10 Metropolitan Railroad; 1, 6, 8 Highland Railroad; 6 Middlesex Railroad; 18 Cambridge Railroad; 1 Charles-River Railroad.  
**Beacon St.**, Chelsea. 3 Middlesex Railroad; 1, 2, 3, 4 Boston and Lynn Railroad; 4 East Boston and Chelsea Ferry side.  
**Beacon St.**, Cambridgeport. 14, 15, 20 Cambridge R.R.; 3, 4, 5 Charles-River R.R.  
**Beale St.**, Dorchester. 20 Metropolitan Railroad.  
**Beaumont Ave.**, Brighton. 11 Cambridge Railroad.  
**Bedford St.**, City. All routes running up and down Washington St.; 23, 18 Metropolitan Railroad.  
**Beethoven St.**, West Roxbury. 13 Metropolitan Railroad.  
**Belden St.**, Dorchester. 16, 21, 24 Metropolitan Railroad.  
**Bellevue St.**, Dorchester. 21 Metropolitan Railroad.  
**Bellingham St.**, Chelsea. 1, 2, 3, 4 Boston and Lynn Railroad; 1 Chelsea and East Boston Ferry side.  
**Belmont St.**, Everett. 4 Middlesex Railroad.  
**Belmont St.**, Somerville. 16, 17, 18 Cambridge Railroad.  
**Benton St.**, City. 3, 17, 7 Metropolitan Railroad.  
**Berkeley St.**, City. 5, 25, 26, 17, 7 Metropolitan Railroad; 1, 2 Highland Railroad; 5 South Boston Railroad.  
**Berkeley St.**, Cambridge. 10 Cambridge Railroad.  
**Bennet St.**, City. All cars running up and down Washington St.  
**Bennet St.**, Brighton. 19 Cambridge Railroad.  
**Bennington St.**, East Boston. 3 Chelsea and East Boston Ferry side.  
**Benedict St.**, Somerville. 2, 6 Middlesex Railroad.  
**Berwick Pk.**, City. 1, 2, 3, 4 Highland Railroad.  
**Beverly St.**, City. 5, 6, 7 Middlesex Railroad.  
**Bickford St.**, Jamaica Plain. 17 Metropolitan Railroad.  
**Bigelow St.**, Cambridgeport. 1, 2, 7, 8, 9 Cambridge R.R.; 2 Charles-River R.R.  
**Bigelow St.**, Watertown. 9 Cambridge Railroad.  
**Billerica St.**, City. 28 Metropolitan Railroad; 13, 14, 15, 20 Cambridge Railroad.  
**Binney St.**, Roxbury. 18 Metropolitan Railroad.  
**Bird St.**, Chelsea. 1 Boston and Lynn Railroad.  
**Birckman Ct.**, Arlington. 8 Cambridge Railroad.  
**Blackstone St.**, City. 9 Metropolitan R.R.; 1 South Boston R.R.; 1 Middlesex R.R.; 13, 14, 15, 20 Cambridge R.R.; 1, 2, 3, 4 Boston and Lynn R.R.  
**Blackstone St.**, Cambridgeport. 11, 19 Cambridge Railroad.  
**Blackstone Sq.**, City. All Shawmut Ave. and Washington St. cars running south of Dover.



- Blake St., Cambridgeport.** 3 Cambridge Railroad.  
**Bloomingdale St., Chelsea.** 1, 2, 3 Boston and Lynn Railroad.  
**Blossom St., City.** 25, 26 Metropolitan R.R., and all Cambridge Bowdoin-Sq. cars.  
**Blossom St., Chelsea.** 1, 3 Boston and Lynn Railroad.  
**Blue-Hill Ave., Roxbury.** 12, 16, 24 Metropolitan Railroad; 6, 9 Highland R.R.  
**Boardman St., Cambridgeport.** 4, 5 Cambridge Railroad.  
**Bolton St., South Boston.** 3, 5 South Boston Railroad.  
**Bonner Ave., Somerville.** 1 Middlesex Railroad.  
**Border St., East Boston.** 1 Chelsea and East Boston Ferry side.  
**Boston St., Dorchester.** 16, 20 Metropolitan Railroad.  
**Bosworth St., City.** 1, 2 Highland Railroad; 3, 5 Metropolitan Railroad; 5, 6 Middlesex Railroad.  
**Bow St., Charlestown.** 7 Middlesex Railroad.  
**Bow St., Cambridge.** 1, 2, 9, 7, 8 Cambridge Railroad; 1, 2 Charles-River Railroad.  
**Bow St., Somerville.** 16, 17, 18 Cambridge Railroad; 4, 5, 8 Charles-River R.R.  
**Bowdoin St., City.** 25, 26 Metropolitan R.R., and all Cambridge Bowdoin-Sq. cars.  
**Bowdoin St., Dorchester.** 12 Metropolitan Railroad.  
**Bowdoin Sq., City.** 25, 26, 28 Metropolitan Railroad, and all Cambridge Bowdoin-Sq. cars.  
**Bowditch Ct., Roxbury.** 12, 27 Metropolitan Railroad; 10, 11 Highland Railroad.  
**Bower St., Roxbury.** 12 Metropolitan Railroad; 10, 11 Highland Railroad.  
**Bowker St., City.** 23, 28 Metropolitan Railroad; 3, 7 Middlesex Railroad; 1 Boston and Lynn Railroad; 13, 14, 15, 16, 17, 20 Cambridge Railroad.  
**Boyd St., Watertown.** 9 Cambridge Railroad.  
**Boylston St., City.** All Washington and Tremont Sts. Metropolitan R.R., and all Highland R.R.; 5, 18 Metropolitan R.R.; 1, 2 Highland R.R.; 1, 3, 4 Charles-River R.R.  
**Boylston St., West Roxbury.** 13 Metropolitan Railroad.  
**Boylston St., Jamaica Plain.** 17 Metropolitan Railroad.  
**Boylston St., Cambridge.** 5, 9 Cambridge Railroad; 1 Charles-River Railroad.  
**Boylston Sq., City.** 1, 12, 22, 24 Metropolitan Railroad; 6 Middlesex Railroad.  
**Brackett Pl., Cambridgeport.** 7, 8 Cambridge Railroad.  
**Bradford St., City.** All Shawmut-Ave. Highland Railroad.  
**Bradford St., Everett.** 4 Middlesex Railroad.  
**Brattle St., City.** 26 Metropolitan R.R.; 1 Highland R.R.; 1, 4, 6 Middlesex R.R.; 4, 6, 7 South Boston R.R.; 13, 14, 15, 20 Cambridge R.R.; 1, 2, 3, 4 Boston and Lynn R.R.  
**Brattle St., Cambridge.** 5, 7, 9, 10, 15, 21 Cambridge R.R.; 1 Charles-River R.R.  
**Brattle Sq., Cambridge.** 21 Cambridge Railroad.  
**Bragdon St., West Roxbury.** 13 Metropolitan Railroad.  
**Bremen St., East Boston.** 3 East Boston and Chelsea Ferry side.  
**Brewery St., Cambridgeport.** 1, 2, 3, 4, 5, 7, 8, 9, 11, 12, 19 Cambridge Railroad; 1, 2, 3, 4, 5, 6, 7, 8 Charles-River Railroad.  
**Bridge St., East Cambridge.** 16, 17, 18 Cambridge Railroad.  
**Brimmer St., City.** 25, 26 Metropolitan R.R., and all Charles-River from Park Sq.  
**Brighton St., City.** 13, 14, 15, 16, 17, 20 Cambridge Railroad.  
**Brighton St., Somerville.** 1 Middlesex Railroad.  
**Brighton Ave., Brighton.** 11, 12 Cambridge Railroad; 7 Charles-River Railroad.  
**Briggs Pl., City.** 5, 6, 7, 8, 9, 10, 11, 12 Highland Railroad.  
**Bristol St., Cambridgeport.** 3, 4, 5, 6, 7 Charles-River Railroad.  
**Broad St., City.** 1, 2, 3 Metropolitan Railroad.  
**Broadway, City.** All routes running up and down Washington St.  
**Broadway, South Boston.** 9, 20 Metropolitan Railroad; 2, 4 South Boston Railroad.  
**Broadway, Chelsea.** 2, 4 Boston and Lynn Railroad; 1 East Boston and Ferry side.  
**Broadway, Somerville.** 2, 6 Middlesex Railroad.  
**Broadway, Cambridge.** 1, 2, 3, 4, 5, 6, 7, 8, 18 Cambridge Railroad; 1, 2, 3, 4, 5, 6, 7, 8 Charles-River Railroad.  
**Broadway, Arlington.** 8 Cambridge Railroad.  
**Broadway Pl., Somerville.** 6 Middlesex Railroad.  
**Bromfield St., City.** 1, 6 Highland Railroad; 7, 10, 17 Metropolitan Railroad, and South Boston cars.  
**Brooks St., East Boston.** 2, 3 East Boston and Chelsea Ferry side.  
**Brooks St., Cambridgeport.** 1, 2, 3, 7, 8, 9, 11, 12, 19 Cambridge Railroad; 1, 2 Charles-River Railroad.  
**Brooks Pl., Medford.** 3 Middlesex Railroad.  
**Brook Ave., Roxbury.** 21, 16, 24 Metropolitan Railroad.  
**Brookline St., City.** All Washington, Tremont, and Shawmut Ave. running south of Dover.  
**Brookline St., Cambridgeport.** 1, 2, 3, 7, 8, 9, 11, 12, 19 Cambridge Railroad; 1, 2, 7 Charles-River Railroad.  
**Brookline Ave., Brookline.** 7, 18 Metropolitan Railroad.  
**Brown St., Cambridge.** 5, 9 Cambridge Railroad.  
**Buchanan St., Everett.** 4 Middlesex Railroad.  
**Buckingham St., City.** 10, 11 Metropolitan Railroad; 1, 2, 3, 4 Highland R.R.  
**Buckingham St., Cambridge.** 10 Cambridge Railroad  
**Buena Vista Ave., Roxbury.** 12, 27 Metropolitan Railroad; 10, 11 Highland R.R.

- Bulfinch St., City.** 23, 26, 28 Metropolitan R.R., and all Cambridge Bowdoin-Sq. cars.  
**Bumpstead Ct., City.** 10, 19, 18 Metropolitan Railroad; 6 Middlesex Railroad; 6 South Boston Railroad.  
**Bunker Hill St., Charlestown.** 2 Middlesex R.R.; 1, 2, 3, 4 Boston and Lynn R.R.  
**Bush St., Somerville.** 2 Middlesex Railroad.  
**Byron St., East Boston.** 3 East Boston and Chelsea Ferry side.
- C St., South Boston.** 1, 2, 3, 4, 6, 7 South Boston Railroad.  
**Cabot St., City.** 3, 7, 17 Metropolitan Railroad.  
**Call St., Charlestown.** 1, 2 Middlesex Railroad; 1, 4 Boston and Lynn Railroad.  
**Cambridge St., City.** All Cambridge Bowdoin-Sq.; 25, 26 Metropolitan Railroad.  
**Cambridge St., Cambridge.** 5, 6, 13, 14, 15, 18, 20 Cambridge Railroad; 5, 3, 4, 6, 8 Charles-River Railroad.  
**Cambridge St., Charlestown.** 4, 7 Middlesex Railroad.  
**Cambridge St., Allston.** 11, 12, 19 Cambridge Railroad.  
**Camden St., City.** 8, 9, 1, 7, 16 Metropolitan Railroad; 5 Highland Railroad.  
**Camden Pl., City.** 1, 13, 14, 16, 22 Metropolitan Railroad.  
**Cameron St., Somerville.** 16 Cambridge Railroad.  
**Canal St., City.** 10, 19 Metropolitan Railroad; 1, 8 South Boston; 1, 6 Highland Railroad; 1, 2, 3, 4 Boston and Lynn Railroad.  
**Canton St., City.** 1, 8, 15, 16, 26 Metropolitan Railroad; 6, 7, 10 Highland R.R.  
**Carey Ave., Chelsea.** 1, 3, 4 Boston and Lynn Railroad.  
**Carey Sq., Chelsea.** 1, 3, 4 Boston and Lynn Railroad.  
**Carleton St., Watertown.** 9 Cambridge Railroad.  
**Carlisle St., Roxbury.** 12 Metropolitan Railroad; 11 Highland Railroad.  
**Carmel St., Chelsea.** 1, 3 Boston and Lynn Railroad.  
**Carolina Ave., Jamaica Plain.** 17 Metropolitan Railroad.  
**Carter St., Somerville.** 1 Middlesex Railroad.  
**Carson St., East Cambridge.** 13, 14, 15, 20 Cambridge Railroad.  
**Carver St., City.** 5, 8, 18 Metropolitan Railroad; 1 Highland Railroad.  
**Castle St., City.** 1, 17, 22 Metropolitan Railroad; 5, 6, 7 Highland Railroad.  
**Causeway St., City.** All cars running to the Northern Depots; 13, 14, 15, 16, 17, 20 Cambridge Railroad; 1, 2, 3, 4 Boston and Lynn Railroad.  
**Cazenove St., City.** 1, 2, 3, 4 Highland Railroad.  
**Cedar St., Roxbury.** 22 Metropolitan Railroad.  
**Cedar St., West Roxbury.** 13, 17 Metropolitan Railroad.  
**Cedar St., Malden.** 4 Middlesex Railroad.  
**Cedar St., North Cambridge.** 8 Cambridge Railroad.  
**Cedar St., Somerville.** 16, 17, 18 Cambridge Railroad.  
**Central Ave., Revere.** 2 Boston and Lynn Railroad.  
**Central St., Dorchester.** 11 Highland Railroad.  
**Central St., Arlington.** 8 Cambridge Railroad.  
**Central St., Somerville.** 16, 17, 18 Cambridge R.R.; 4, 5, 8 Charles-River R.R.  
**Central Sq., East Boston.** 1, 2, 3 East Boston and Chelsea Ferry side.  
**Central Sq., Cambridgeport.** 1, 2, 7, 8, 9, 11, 12, 13, 19 Cambridge Railroad; 1, 2 Charles-River Railroad.  
**Central Ave., Chelsea.** 1, 4 East Boston and Chelsea Ferry side.  
**Centre St., Jamaica Plain.** 17 Metropolitan Railroad.  
**Centre St., Dorchester.** 16, 20 Metropolitan Railroad.  
**Centre St., Roxbury.** 22 Metropolitan Railroad.  
**Centre St., Malden.** 4 Middlesex Railroad.  
**Centre St., Watertown.** 9 Cambridge Railroad.  
**Centre Ave., Dorchester.** 16, 20 Metropolitan Railroad.  
**Centre Pl., Roxbury.** 22 Metropolitan Railroad.  
**Chadwick St., Roxbury.** 6 Highland Railroad.  
**Chambers St., City.** 25, 26 Metropolitan R.R., and all Cambridge Bowdoin-Sq. cars.  
**Chamber St., Charlestown.** 1, 7 Middlesex R.R.; 1, 2, 3, 4 Boston and Lynn R.R.  
**Chambers-St. Ct., City.** 25, 26 Metropolitan Railroad, and all Cambridge Bowdoin-Sq. cars.  
**Chandler St., City.** 25, 26 Metropolitan Railroad; 1, 2, 3 Highland Railroad.  
**Channing St., City.** 4, 5 Highland Railroad; 3 South Boston Railroad.  
**Channing St., Cambridge.** 9, 10 Cambridge Railroad.  
**Chapman St., City.** 3, 7, 17 Metropolitan Railroad.  
**Chapman St., Charlestown.** 1, 6 Middlesex Railroad.  
**Chardon St., City.** 10, 23, 28 Metropolitan R.R., and all Cambridge Bowdoin-Sq. cars.  
**Charles St., City.** 5, 18, 25, 26 Metropolitan Railroad; 1, 2, 3 Highland Railroad.  
 All cars running from Park Sq. to Cambridge.  
**Charles St., Dorchester.** 16, 20 Metropolitan Railroad.  
**Charles St., Charlestown.** 1, 6 Middlesex Railroad.  
**Charles St., East Cambridge.** 18 Cambridge Railroad.  
**Charles-River St., Cambridge.** 1 Charles-River Railroad.  
**Charlestown St., City.** 10, 19, 27 Metropolitan Railroad; 4 Middlesex Railroad; 1, 4 Boston and Lynn Railroad.  
**Charter St., City.** 11, 14 Metropolitan Railroad.  
**Chauncy Ave., Somerville.** 2 Middlesex Railroad.  
**Chauney St., City.** 1, 16, 20 Metropolitan Railroad; 6 Middlesex Railroad.

- Chauncy St., Cambridge.** 10 Cambridge Railroad.  
**Chelsea St., Chelsea.** 7 Middlesex Railroad; 3 Boston and Lynn Railroad; 3, 4 East Boston and Ferry side.  
**Chemical Ave., West Roxbury.** 13 Metropolitan Railroad.  
**Cheney St., Roxbury.** 12 Metropolitan Railroad.  
**Cehrry St., City.** All Washington St. and Shawmut Ave. cars; 1, 3, 4 Boston and Lynn Railroad.  
**Cherry St., Cambridgeport.** 1, 2, 3, 7, 8, 9, 11, 12, 19 Cambridge Railroad; 1, 2 Charles-River Railroad.  
**Cherry St., Somerville.** 16, 17, 18 Cambridge Railroad.  
**Chester Ave., Chelsea.** 4 Boston and Lynn Railroad; 4 East Boston and Chelsea Ferry side.  
**Chester Pk., City.** 1, 13, 16, 22, 27 Metropolitan Railroad, and all Shawmut Ave.  
**Chester St., North Cambridge.** 7, 8 Cambridge Railroad.  
**Chester St., Watertown.** 9 Cambridge Railroad.  
**Chester St., Somerville.** 16, 17, 18 Cambridge Railroad.  
**Chester Sq., City.** 3, 7, 10, 17 Metropolitan Railroad, and all Shawmut Ave.  
**Chestnut St., City.** 25, 26 Metropolitan R.R., and all Charles-River from Park Sq.  
**Chestnut St., Charlestown.** 5 Middlesex R.R.; 1, 2, 3, 4 Boston and Lynn R.R.  
**Chestnut St., Chelsea.** 1, 2, 3, 4 Boston and Lynn Railroad.  
**Chestnut St., Cambridgeport.** 7 Charles-River Railroad.  
**Chestnut-Hill Ave., Brighton.** 11, 19 Cambridge Railroad.  
**Child St., Jamaica Plain.** 17 Metropolitan Railroad.  
**Church St., City.** 3, 7, 17, 23, 12, 25 Metropolitan Railroad; 1, 2, 3 Highland Railroad; all Charles-River going from Park Sq.  
**Church St., Cambridge.** 5, 9, 15, 20 Cambridge Railroad; 3 Charles-River Railroad.  
**Church St., Somerville.** 16, 17, 18 Cambridge Railroad; 8 Charles-River Railroad.  
**Circuit St., Roxbury.** 13 Metropolitan Railroad.  
**City Sq., Charlestown.** All cars entering Charlestown from city.  
**City Sq., Chelsea.** 1, 2, 3, 4 Boston and Lynn Railroad.  
**Claremont Pk., City.** 1, 2, 3, 4 Highland Railroad.  
**Claremont St., Somerville.** 16 Cambridge Railroad.  
**Clarence Pl., Dorchester.** 12 Metropolitan Railroad.  
**Clarence St., Roxbury.** 16, 21, 24 Metropolitan Railroad.  
**Clarendon St., City.** 3, 7, 8, 17, 23 Metropolitan R.R.; 1, 2, 3, 4 Highland R.R.  
**Clarendon St., North Cambridge.** 8 Cambridge Railroad.  
**Clark St., City.** 9, 11 Metropolitan Railroad.  
**Clark St., Cambridgeport.** 1, 2, 3, 4, 5, 7, 8, 9, 11, 12, 19 Cambridge Railroad; 1, 2, 3, 4, 5, 6, 7 Charles-River Railroad.  
**Clark St., Somerville.** 4, 5 Charles-River Railroad.  
**Clay St., City.** 3, 7, 17, 23 Metropolitan Railroad.  
**Cliff St., Roxbury.** 1, 27, 13 Metropolitan Railroad; 11 Highland Railroad.  
**Clifford St., Roxbury.** 12, 27, 28 Metropolitan Railroad; 6, 10 Highland Railroad.  
**Clifton Pl., City.** 1, 13, 22 Metropolitan Railroad.  
**Clifton St., Roxbury.** 16, 2, 24 Metropolitan Railroad.  
**Clinton Pl., Somerville.** 1 Middlesex Railroad.  
**Clinton St., Cambridgeport.** 1, 2, 7, 3, 9 Cambridge R.R.; 2 Charles-River R.R.  
**Cobb St., City.** 1, 9, 13, 21, 22, 25, 26, 28 Metropolitan Railroad.  
**Cobden St., Roxbury.** 13 Metropolitan Railroad.  
**Codman Ave., Roxbury.** 13 Metropolitan Railroad.  
**Codman Pl., Roxbury.** 13 Metropolitan Railroad.  
**Codman St., Dorchester.** 20 Metropolitan Railroad.  
**Coffee Pl., Dorchester.** 12 Metropolitan Railroad.  
**Cogswell Ave., North Cambridge.** 7, 8 Cambridge Railroad.  
**Columbus Ave., City.** 23, 25, 26 Metropolitan Railroad; 5 South Boston Railroad; 1, 2, 3, 4 Highland Railroad.  
**Columbia St., Dorchester.** 12 Metropolitan Railroad.  
**Columbia St., Roxbury.** 21 Metropolitan Railroad.  
**Columbia St., Cambridgeport.** 1, 2, 3, 4, 5, 7, 8, 9, 11, 12, 14, 19, 20 Cambridge Railroad.  
**Columbia St., Cambridgeport.** 1, 2, 3, 4, 5, 6, 7, 8 Charles-River Railroad.  
**Columbia St., Somerville.** 6 Middlesex Railroad.  
**Common St., City.** 3, 7, 17, 19 Metropolitan Railroad, and all Shawmut Ave. cars.  
**Commonwealth Ave.,** 5, 6 Metropolitan Railroad.  
**Commercial St., City.** 9, 11 Metropolitan Railroad; 1 Middlesex Railroad; 1, 2, 3, 4 Boston and Lynn Railroad.  
**Commercial St., Dorchester.** 16, 20 Metropolitan Railroad.  
**Concord Ave., Cambridge.** 3, 4, 5, 6, 8 Charles-River Railroad.  
**Concord Sq., City.** 7, 10, 17 Metropolitan Railroad; 1, 2, 3, 4 Highland Railroad.  
**Concord St., City.** 1, 16, 17, 22, 27 Metropolitan R.R., and all Shawmut Ave. cars.  
**Concord St., Charlestown.** 5 Middlesex Railroad.  
**Condor St., East Boston.** 1 East Boston and Chelsea Ferry side.  
**Congress Ave., Chelsea.** 1, 4 East Boston and Chelsea Ferry side.  
**Congress Sq., City.** All routes running through Post-Office Sq.  
**Congress St., City.** All routes running through Post-Office Sq.  
**Converse Ave., Malden.** 4 Middlesex Railroad.

- Cooley St., Cambridge.** 3, 4, 5, 6 Charles-River Railroad.  
**Coolidge St., Longwood.** 18 Metropolitan Railroad.  
**Cook St., Charlestown.** 5 Middlesex Railroad.  
**Cooper St., City.** 4, 5, 6 Middlesex Railroad; 1, 2, 3, 4 Boston and Lynn Railroad.  
**Copeland St., Roxbury.** 12, 27, 28 Metropolitan Railroad; 10, 11 Highland R.R.  
**Copley Sq., City.** 5, 6, 8, 10, 11 Metropolitan Railroad.  
**Cordis St., Charlestown.** 1 Middlesex Railroad.  
**Corey St., Everett.** 4 Middlesex Railroad.  
**Cornhill, City.** 5, 11, 15, 22, 23, 25 Metropolitan Railroad; 2, 6, 7 Highland Railroad; 1, 2, 4, 5 Middlesex Railroad; 12, 4, 6, 7, 8 South Boston Railroad; 1, 4 Boston and Lynn Railroad; 13, 14, 15, 20 Cambridge Railroad.  
**Cortes St., City.** 23, 25, 26 Metropolitan Railroad; 5 South Boston Railroad.  
**Cottage St., Roxbury.** 16, 21, 24 Metropolitan Railroad.  
**Cottage St., Charlestown.** 5 Middlesex Railroad.  
**Cottage St., Cambridgeport.** 3, 11, 12 Cambridge Railroad.  
**County Ave., Chelsea.** 1, 3 Boston and Lynn Railroad.  
**Court St., City.** All running to Scollay Sq., and up and down Washington St; 1, 3, 4 Boston and Lynn Railroad; 13, 14, 15, 20 Cambridge Railroad.  
**Court St., Arlington.** 8 Cambridge Railroad.  
**Cove St., City.** 6 Middlesex Railroad; 1, 2, 8 South Boston Railroad.  
**Covenry St., City.** 3, 7, 17, 23 Metropolitan Railroad.  
**Craigie St., Cambridge.** 5, 9, 10 Cambridge Railroad.  
**Craigie St., Somerville.** 16, 17, 18 Cambridge Railroad.  
**Crawford St., Roxbury.** 12 Metropolitan Railroad; 10 Highland Railroad.  
**Creek St., Dorchester.** 16, 20 Metropolitan Railroad.  
**Creighton St., Jamaica Plain.** 17 Metropolitan Railroad.  
**Crescent St., Somerville.** 1 Middlesex Railroad.  
**Crescent Ave., Chelsea.** 1, 2, 3, 4 Boston and Lynn Railroad.  
**Crescent Pl., City.** 25, 28 Metropolitan R.R., and all Cambridge Bowdoin-Sq. cars.  
**Cross St., City.** All routes running to Maine Depot via Washington St.; 1, 2, 3, 4 Boston and Lynn Railroad.  
**Cross St., Somerville.** 2 Middlesex Railroad.  
**Culvert St., City.** 3, 7, 17, 23 Metropolitan Railroad.  
**Cunard St., City.** 3, 7, 17, 23 Metropolitan Railroad.  
**Curtis St., Somerville.** 16 Cambridge Railroad.  
**Cushman Ave., City.** 16, 17 Cambridge Railroad.  
**Cutter Sq., Somerville.** 16, 17, 18 Cambridge Railroad.  
**Cutter St., Somerville.** 2 Middlesex Railroad.  
**Cypress St., City.** 25, 26 Metropolitan R.R., and all Cambridge Bowdoin-Sq. cars.
- D St., South Boston.** 1, 2, 3, 4, 5, 6, 7 South Boston R.R.; 20 Metropolitan R.R.  
**Dale St., Roxbury.** 12, 27, 28, 13 Metropolitan Railroad; 10, 11 Highland R.R.  
**Dana Pl., Roxbury.** 1, 3, 4, 5, 9, 10 Highland Railroad.  
**Dana St., Cambridge.** 1, 2, 5, 7, 8, 14, 15 Cambridge R.R.; 2, 3, 6 Charles-River R.R.  
**Dane St., Somerville.** 16, 17, 18 Cambridge Railroad.  
**Dartmouth Pl., City.** 10 Metropolitan Railroad.  
**Dartmouth St., City.** 5, 6, 8, 10, 11, 18, 25 Metropolitan Railroad; 1, 2, 3, 4 Highland Railroad.  
**Davis St., City.** 1, 9, 14 Metropolitan Railroad.  
**Davis St., Cambridgeport.** 4, 5 Cambridge R.R.; 3, 4, 5, 6, 7, 8 Charles-River R.R.  
**Davenport St., Somerville.** 16, 17, 18 Cambridge Railroad.  
**Day St., North Cambridge.** 7, 8 Cambridge Railroad.  
**Day St., Somerville.** 16, 17, 18 Cambridge Railroad.  
**Dearborn St., Roxbury.** 16, 21, 24 Metropolitan Railroad.  
**Decatur St., City.** 1, 9, 14 Metropolitan Railroad.  
**Decatur St., East Boston.** 1, 3 East Boston and Chelsea Ferry side.  
**Decatur St., Cambridgeport.** 3 Cambridge Railroad; 7 Charles-River Railroad.  
**Dedham St., City.** 1, 22, 23, 25, 26 Metropolitan R.R.; 5, 6, 7, 8 Highland R.R.  
**Dennis St., Roxbury.** 16, 21, 24 Metropolitan Railroad; 6, 9 Highland Railroad.  
**Derby Lane, Cambridgeport.** 5 Cambridge Railroad.  
**Derby Pl., Roxbury.** 1 Metropolitan Railroad.  
**Devens St., Charlestown.** 1, 2, 4, 7 Middlesex Railroad.  
**Devonshire St., City.** 1, 2, 3, 9, 14, 20 Metropolitan R.R.; 1, 2, 4, 5, 6, 7 Middlesex Railroad; 1, 4, 7, 8 So. Boston Railroad; 1, 2, 3, 4 Boston and Lynn Railroad; 13, 14, 15, 20 Cambridge Railroad.  
**Devon St., Roxbury.** 12, 27, 28 Metropolitan Railroad; 6, 9, 10, 11 Highland R.R.  
**DeWolf St., Cambridge.** 1 Charles-River Railroad.  
**Dexter St., South Boston.** 20 Metropolitan Railroad.  
**Dexter St., Medford.** 3 Middlesex Railroad.  
**Dickerson St., Somerville.** 4, 5 Charles-River Railroad.  
**Distillhouse St., Cambridgeport.** 13, 14, 15, 20 Cambridge Railroad.  
**Division St., City.** 6 Highland Railroad.  
**Division St., Chelsea.** 1, 4 East Boston and Chelsea Ferry side.  
**Divinity Ave., Cambridge.** 3 Charles-River Railroad.  
**Dix St., Dorchester.** 16 Metropolitan Railroad.  
**Dix Pl., City.** 1, 12, 22, 25 Metropolitan Railroad.

- Dock Sq., City.** 9, 14, 28 Metropolitan Railroad; 1, 8 Highland Railroad; 1, 2, 4, 5, 6, 7 Middlesex Railroad; 2, 4, 6, 7 South Boston Railroad; 1, 2, 3, 4 Boston and Lynn Railroad; 13, 14, 15 Cambridge Railroad.  
**Dodge St., Cambridgeport.** 19 Cambridge Railroad.  
**Dorchester Ave., South Boston.** 16, 20 Metropolitan Railroad; 1, 2, 3, 4, 5, 6, 7, 8 South Boston Railroad.  
**Dorchester St., South Boston.** 1, 2, 3, 4, 5, 6, 7, 8 South Boston Railroad; 20 Metropolitan Railroad.  
**Dorr St., South Boston.** 20 Metropolitan Railroad.  
**Dorset St., Dorchester.** 20 Metropolitan Railroad.  
**Douglass St., South Boston.** 4 South Boston Railroad.  
**Douglass St., Cambridgeport.** 1, 2, 3, 7, 8, 9, 11, 12, 19 Cambridge Railroad; 1, 2, 7 Charles-River Railroad.  
**Dove St., Roxbury.** 6, 9 Highland Railroad.  
**Dover St., City.** 1, 12, 13, 25 Metropolitan Railroad; 5, 6, 7 Highland Railroad; 5 South Boston Railroad.  
**Dover St., North Cambridge.** 7, 8 Cambridge Railroad.  
**Dover St., Somerville.** 16, 17, 18 Cambridge Railroad.  
**Downer Ct., Dorchester.** 21 Metropolitan Railroad.  
**Downer St., Roxbury.** 7 Metropolitan Railroad.  
**Draper Ct., Dorchester.** 21 Metropolitan Railroad.  
**Dudley St., Roxbury.** 1, 12, 13, 22, 27, 28 Metropolitan Railroad; 1, 4, 6, 10, 11 Highland Railroad.  
**Dudley St., North Cambridge.** 7, 8 Cambridge Railroad.  
**Dudley St., Medford.** 3 Middlesex Railroad.  
**Dunmore St., Roxbury.** 16, 21, 24 Metropolitan Railroad; 6, 9 Highland R.R.  
**Dunstable St., Charlestown.** 1, 2, 4, 6, 7 Middlesex Railroad.  
**Dunster St., Cambridge.** 1, 2, 7, 8, 9 Cambridge R.R.; 1, 2 Charles-River R.R.  
**Dunreath Pl., Roxbury.** 12, 27, 28 Metropolitan Railroad; 10, 11 Highland R.R.  
**Dwight St., City.** 19, 25, 26 Metropolitan Railroad; 5, 6, 7, 9, 10 Highland R.R.
- E St., South Boston.** 1, 2, 3, 4, 5, 6, 7, 8 South Boston Railroad.  
**East St., City.** 16, 20 Metropolitan R.R.; 4 Highland R.R.; 3 South Boston R.R.  
**East St., East Cambridge.** 16, 17 Cambridge Railroad.  
**East Broadway, South Boston.** 2, 3, 5, 6, 7 South Boston Railroad.  
**East Brookline St., City.** All Washington-St. cars running south of Dover.  
**East Canton St., City.** 22, 25, 28, 1, 13 Metropolitan Railroad.  
**East Chester Park, City.** 22, 25, 28, 1, 13 Metropolitan Railroad.  
**East Concord St., City.** 1, 13, 16, 22, 25 Metropolitan Railroad.  
**East Dedham St., City.** 1, 13, 16, 22, 25, 28 Metropolitan Railroad.  
**East Eighth St., South Boston.** 4 South Boston Railroad.  
**East First St., South Boston.** 5, 7 South Boston Railroad.  
**East Fourth St., South Boston.** 3, 5, 7 South Boston Railroad.  
**East Second St., South Boston.** 3, 5, 7 South Boston Railroad.  
**East Seventh St., South Boston.** 4 South Boston Railroad.  
**East Sixth St., South Boston.** 4 South Boston Railroad.  
**East Springfield St., City.** 1, 12, 14, 16, 22, 25 Metropolitan Railroad.  
**Eaton St., City.** 25, 26 Metropolitan R.R., and all Cambridge Bowdoin-Sq. cars.  
**Eden St., Charlestown.** 1, 2, 4, 6, 7 Middlesex Railroad.  
**Edgeworth St., Charlestown.** 5 Middlesex Railroad.  
**Edgewood St., Roxbury.** 12, 27, 28 Metropolitan R.R.; 6, 9, 10, 11 Highland R.R.  
**Edinboro' St., City.** 1, 2, 4, 6, 7 South Boston Railroad.  
**Eighth St., East Cambridge.** 6, 13, 14, 15, 20 Cambridge Railroad.  
**Eldon St., Dorchester.** 12 Metropolitan Railroad.  
**Eliot Sq., Roxbury.** 9, 22 Metropolitan Railroad.  
**Eliot St., City.** 1, 12, 13, 19, 22, 23 Metropolitan Railroad; 1, 2, 3, 4 Highland Railroad; 5 South Boston Railroad; and all Shawmut-Ave. cars.  
**Eliot St., West Roxbury.** 17 Metropolitan Railroad.  
**Eliot St., Cambridge.** 1, 2, 7, 8, 9, 21 Cambridge Railroad; 2 Charles-River R.R.  
**Ellery St., Cambridge.** 5, 14, 15, 20 Cambridge Railroad.  
**Ellsworth Ave., Cambridgeport.** 5, 14, 15, 20 Cambridge Railroad.  
**Ellsworth St., Dorchester.** 16, 20 Metropolitan Railroad.  
**Elm St., City.** 9, 14, 22, 23 Metropolitan R.R.; 1, 6 Highland R.R.; 1, 8 South Boston R.R.; 1, 2, 4, 5, 6, 7 Middlesex R.R.; 13, 14, 15, 20 Cambridge R.R.  
**Elm St., Charlestown.** 5 Middlesex Railroad.  
**Elm St., Everett.** 6 Middlesex Railroad.  
**Elm St., Cambridgeport.** 4, 5, 13, 14, 15, 20 Cambridge Railroad; 3, 4, 5, 6, 7 Charles-River Railroad.  
**Elm St., Somerville.** 16, 17, 18 Cambridge Railroad.  
**Elm-Hill Ave., Roxbury.** 12, 27, 28 Metropolitan R.R.; 10, 11 Highland R.R.  
**Elmo St., Dorchester.** 6, 9 Highland Railroad.  
**Elmore St., Roxbury.** 13 Metropolitan Railroad.  
**Elmwood St., Somerville.** 16 Cambridge Railroad.  
**Elton St., Dorchester.** 20 Metropolitan Railroad.  
**Emerald St., City.** 12, 13, 24 Metropolitan Railroad; 5 South Boston Railroad.  
**Emerson St., South Boston.** 2, 3, 5, 6, 7, 8 South Boston Railroad.

- Emerson St., Medford.** 3 Middlesex Railroad  
**Endicott St., City.** 9, 14 Metropolitan Railroad.  
**Ericsson Ct., Cambridgeport.** 1 Charles-River Railroad.  
**Erie St., Cambridgeport.** 3 Cambridge Railroad; 7 Charles-River Railroad.  
**Erie Ave., Dorchester.** 12 Metropolitan Railroad.  
**Essex St., City.** 1, 3, 9, 14, 18, 19, 20 Metropolitan R.R.; 4, 11, 12 Highland Railroad; 6 Middlesex Railroad; 1, 2, 3, 4, 6, 7, 8 South Boston Railroad.  
**Essex St., Charlestown.** 6 Middlesex Railroad.  
**Essex St., Chelsea.** 1 East Boston and Chelsea Ferry side.  
**Essex St., Cambridgeport.** 1, 2, 7, 8, 9, 11, 12, 19 Cambridge Railroad; 1, 2, 7 Charles-River Railroad.  
**Eton St., Malden.** 4 Middlesex Railroad.  
**Euclid St., Dorchester.** 12 Metropolitan Railroad.  
**Eustis St., Roxbury.** 1, 16, 21, 24 Metropolitan Railroad; 6, 9 Highland Railroad.  
**Eutaw St., East Boston.** 1 East Boston and Chelsea Ferry side.  
**Everett Ave., Dorchester.** 16 Metropolitan Railroad.  
**Everett Sq., Everett.** 4, 6 Middlesex Railroad.  
**Everett St., Charlestown.** 5 Middlesex Railroad.  
**Everett St., Medford.** 3 Middlesex Railroad.  
**Everett St., Cambridge.** 7, 8 Cambridge Railroad.  
**Everett St., Brighton.** 19 Cambridge Railroad.  
**Everett St., Somerville.** 4, 5, 8 Charles-River Railroad.  
**Exchange Pl., City.** 9, 14, 22, 27 Metropolitan R.R.; 1, 4, 7, 8 South Boston R.R.  
**Exchange St., City.** 9, 14, 22 Metropolitan Railroad; 4, 7 South Boston Railroad.  
**Exeter Pl., City.** 1 Metropolitan Railroad; 1, 2, 8 South Boston Railroad.  
**Exeter St., City.** 5, 6 Metropolitan Railroad.
- F St., South Boston.** 1, 2, 3, 4, 5, 6, 7, 8 South Boston Railroad.  
**Fairfield St., City.** 5, 6 Metropolitan Railroad.  
**Fairmont St., Cambridgeport.** 11, 12 Cambridge Railroad.  
**Faneuil St., Brighton.** 19 Cambridge Railroad.  
**Farnham St., Roxbury.** 6 Highland Railroad.  
**Farwell Pl., Cambridge.** 5, 9 Cambridge Railroad.  
**Fayerweather St., Cambridge.** 9, 10 Cambridge Railroad.  
**Fayette Ct.,** 1, 3, 22, 25, 27 Metropolitan Railroad; 11, 12 Highland Railroad; 1, 4, 6, 7, 8 South Boston Railroad.  
**Fayette St., Cambridge.** 5, 14, 15, 20 Cambridge Railroad.  
**Federal Ct., City.** 4 Highland Railroad; 3 South Boston Railroad.  
**Federal St., City.** 1, 2, 3, 9, 14, 20 Metropolitan Railroad; 4, 5 Highland Railroad; 6 Middlesex Railroad; 1, 2, 3, 4, 6, 7, 8 South Boston Railroad.  
**Felling Pl., City.** 3, 7 Metropolitan Railroad.  
**Fellows St., City.** 6 Highland Railroad.  
**Felton St., Cambridge.** 5, 15, 20 Cambridge Railroad.  
**Felton Pl., City.** 1, 12, 13, 16, 22, 27 Metropolitan Railroad.  
**Fenno St., Chelsea.** 2, 3 Boston and Lynn Railroad.  
**Ferdinand St., City.** 23 Metropolitan Railroad; 1, 2, 3, 4 Highland Railroad; 5 South Boston Railroad.  
**Ferrin St., Charlestown.** 5 Middlesex R.R.; 1, 2, 3, 4 Boston and Lynn R.R.  
**Ferry St., Everett.** 7 Middlesex Railroad.  
**Field's Cor., Dorchester.** 16, 20 Metropolitan Railroad.  
**Fifth St., Chelsea.** 1, 2, 3, 4 Boston and Lynn Railroad; 1 East Boston and Chelsea Ferry side.  
**Fifth St., East Cambridge.** 6, 13, 14, 15, 20 Cambridge Railroad.  
**First St., East Cambridge.** 13, 14, 15, 20 Cambridge Railroad.  
**Fitchburg St., Somerville.** 18 Cambridge Railroad.  
**Fleet St., City.** 9, 11, 14 Metropolitan Railroad.  
**Floral Pl., City.** All Metropolitan R.R. running up and down Washington Street.  
**Florence St., City.** 1, 12, 13, 16, 21, 22, 25 Metropolitan Railroad.  
**Florence St., Somerville.** 1 Middlesex Railroad.  
**Follen St., Cambridge.** 10 Cambridge Railroad.  
**Folsom St., Roxbury.** 16, 21, 24 Metropolitan Railroad.  
**Forest St., Medford.** 3 Middlesex Railroad.  
**Forest St., Chelsea.** 1, 3 Boston and Lynn Railroad.  
**Forest St., North Cambridge.** 7, 8 Cambridge Railroad.  
**Forest Ave., Roxbury.** 12, 27, 28 Metropolitan R.R.; 10, 11 Highland R.R.  
**Forest Hill St., West Roxbury.** 13 Metropolitan Railroad.  
**Fort Ave., Roxbury.** 22 Metropolitan Railroad.  
**Foss St., Charlestown.** 5 Middlesex R.R.; 1, 2, 3, 4, Boston and Lynn R.R.  
**Foster St., Dorchester.** 16, 20 Metropolitan Railroad.  
**Foster St., Brighton.** 11 Cambridge Railroad.  
**Foundry St., City.** 20 Metropolitan Railroad; 4, 5 South Boston Railroad.  
**Fountain St., South Boston.** 4 South Boston Railroad.  
**Fountain St., Medford.** 3 Middlesex Railroad.  
**Fourth St., Chelsea.** 1, 2, 3, 4 Boston and Lynn Railroad; 1, 3, 4 East Boston and Ferry side.  
**Fourth St., East Cambridge.** 6, 13, 14, 15, 20 Cambridge Railroad.

- Fourth Street Ct.**, South Boston. 5 South Boston Railroad.  
**Frank St.**, North Cambridge. 7, 8 Cambridge Railroad.  
**Franklin St.**, City. 2, 9, 14, 20, 22 Metropolitan Railroad; 4 Highland Railroad; 1, 5, 6 Middlesex Railroad; 1, 2, 3, 4, 6, 7, 8 South Boston Railroad.  
**Franklin St.**, Somerville. 1, 2, 6 Middlesex Railroad.  
**Franklin St.**, Charlestown. 1, 2, 4, 6, 7 Middlesex Railroad.  
**Franklin St.**, Cambridgeport. 3, 11, 12, 19 Cambridge R.R.; 7 Charles-River R.R.  
**Franklin St.**, Arlington. 8 Cambridge Railroad.  
**Franklin St.**, Watertown. 9 Cambridge Railroad.  
**Franklin Ave.**, City. All cars that go round Cornhill.  
**Franklin Ave.**, Somerville. 1 Middlesex Railroad.  
**Franklin Sq.**, City. 1, 13, 14, 16, 20, 22, 25, 27, 28 Metropolitan Railroad.  
**Friend St.**, City. 9, 10, 11, 14, 22, 28 Metropolitan Railroad; 1, 6 Highland Railroad; 1, 2, 4, 6, 7 Middlesex Railroad; 1, 8 South Boston Railroad; 1, 2, 3, 4 Boston and Lynn Railroad; 13, 14, 15, 20 Cambridge Railroad.  
**Freedom St.**, Charlestown. 1, 2, 4, 6 Middlesex Railroad.  
**Fresh-Pond Lane**, Cambridge. 9, 10 Cambridge Railroad.  
**Frisbie Pl.**, Cambridge. 3 Charles-River Railroad.  
**Front St.**, Cambridgeport. 1, 2, 3, 7, 8, 9, 11, 12, 19 Cambridge Railroad; 1, 2, 7 Charles-River Railroad.  
**Frost Ave.**, Somerville. 16, 17, 18 Cambridge Railroad.  
**Frothingham Ave.**, Charlestown. 1, 2, 4, 6, 7 Middlesex Railroad.  
**Fuller St.**, Dorchester. 20 Metropolitan Railroad.  
**Fulton St.**, Medford. 3 Middlesex Railroad.  
**Furbush Ct.**, Charlestown. 1, 2, 4, 6, 7 Middlesex Railroad.  
**Furnace St.**, City. 20 Metropolitan Railroad; 1, 2, 3, 4, 7, 8 South Boston Railroad.  
**G St.**, South Boston. 2, 4, 5 South Boston Railroad.  
**Galen St.**, Watertown. 9 Cambridge Railroad.  
**Garden St.**, City. 25, 26 Metropolitan R.R.; and all Cambridge, Bowdoin-sq. cars.  
**Garden St.**, Dorchester. 20 Cambridge Railroad.  
**Garden St.**, Cambridge. 7, 8, 10 Cambridge Railroad.  
**Gardner St.**, Roxbury. 22 Metropolitan Railroad.  
**Gardner St.**, Charlestown. 2, 6 Middlesex Railroad.  
**Gardner St.**, Cambridgeport. 13 Cambridge Railroad.  
**Gardner Pl.**, South Boston. 3 South Boston Railroad.  
**Garfield St.**, Watertown. 9 Cambridge Railroad.  
**Garfield St.**, North Cambridge. 7, 8 Cambridge Railroad.  
**Garfield Ave.**, Somerville. 2 Middlesex Railroad.  
**Garland St.**, City. 1, 9, 13, 16, 22, 23 Metropolitan R.R.; 5, 6, 7, 10 Highland R.R.  
**Garrison St.**, City. 8, 18 Metropolitan Railroad.  
**Garvis St.**, Cambridge. 7, 8 Cambridge Railroad.  
**Gaston St.**, Roxbury. 12, 27, 28 Metropolitan R.R.; 6, 9, 10, 11 Highland R.R.  
**Gates St.**, South Boston. 4 South Boston Railroad.  
**Gay St.**, Roxbury. 9, 22 Metropolitan Railroad.  
**Genesee St.**, City. 1, 9 Metropolitan Railroad.  
**Geneva St.**, Brookline. 7, 8 Metropolitan Railroad.  
**Geneva Ave.**, Dorchester. 21 Metropolitan Railroad.  
**George St.**, Roxbury. 6 Highland Railroad.  
**George St.**, Somerville. 2 Middlesex Railroad.  
**George St.**, Medford. 3 Middlesex Railroad.  
**George St.**, Everett. 7 Middlesex Railroad.  
**Gibson St.**, Dorchester. 16, 20 Metropolitan Railroad.  
**Gilbert St.**, West Roxbury. 17 Metropolitan Railroad.  
**Glen St.**, Somerville. 2 Middlesex Railroad.  
**Glenarm St.**, Dorchester. 12 Metropolitan Railroad.  
**Glen-Road**, Dorchester. 6, 9 Highland Railroad.  
**Glendale St.**, Dorchester. 21 Metropolitan Railroad.  
**Glenwood Ave.**, West Roxbury. 13 Metropolitan Railroad.  
**Gloucester St.**, City. 5, 6 Metropolitan Railroad.  
**Gloucester Pl.**, City. 1, 9 Metropolitan Railroad.  
**Gordon St.**, Brighton. 11, 12 Cambridge Railroad.  
**Gore St.**, East Cambridge. 16, 17, 18 Cambridge Railroad.  
**Gould Ave.**, Malden. 4 Middlesex Railroad.  
**Gray St.**, City. 23, 25, 26 Metropolitan Railroad; 5 South Boston Railroad.  
**Gray St.**, Chelsea. 1, 4 Boston and Lynn Railroad.  
**Gray St.**, Charlestown. 5 Middlesex Railroad.  
**Green St.**, City. 25, 26, 23, 28 Metropolitan Railroad; and all Cambridge Bowdoin-square cars.  
**Green St.**, West Roxbury. 13 Metropolitan Railroad.  
**Green St.**, Jamaica Plain. 17 Metropolitan Railroad.  
**Green St.**, Charlestown. 1, 2, 4, 5, 6, 7 Middlesex Railroad.  
**Green St.**, Cambridgeport. 1, 2, 3, 7, 8, 9, 11, 12, 19 Cambridge Railroad; 1, 2, 7 Charles-River Railroad.  
**Greenleaf St.**, Roxbury. 8, 18 Metropolitan Railroad.  
**Greenough Ave.**, Jamaica Plain. 17 Metropolitan Railroad.

- Greenville St., Roxbury.** 9 Highland Railroad.  
**Greenville Pl., City.** 23 Metropolitan Railroad; 1, 2, 3, 4 Highland Railroad; 5 South Boston Railroad.  
**Greenwich St., Dorchester.** 16, 20 Metropolitan Railroad.  
**Greenwich Park, City.** 1, 2, 3, 4 Highland Railroad.  
**Greenwich Pl., Dorchester.** 20 Metropolitan Railroad.  
**Grimes St., South Boston.** 4 South Boston Railroad.  
**Grosvenor Pl., Roxbury.** 1, 13, 14 Metropolitan Railroad.  
**Groton St., City.** 1, 13, 14, 22, 25, 27 Metropolitan R.R., and all Shawmut Ave. cars.  
**Grove St., Chelsea.** 2, 4 Boston and Lynn Railroad; 1 East Boston and Chelsea Ferry side.  
**Grove St., Somerville.** 16, 17, 18 Cambridge Railroad.  
**Guild St., Roxbury.** 13 Metropolitan Railroad.  
**Guild Row, Roxbury.** 9, 22 Metropolitan Railroad, and all Highland Railroad from Highland Station on Dudley Street.  
**Gulo St., Roxbury.** 13 Metropolitan Railroad.  
**Gurney St., Roxbury.** 7 Metropolitan Railroad.  
**H St., South Boston.** 2, 3, 4, 5 South Boston Railroad.  
**Hadley Pl., Medford.** 3 Middlesex Railroad.  
**Hamilton St., City.** 2 Metropolitan Railroad.  
**Hamilton St., Cambridgeport.** 3 Cambridge Railroad; 7 Charles-River Railroad.  
**Hamilton Ave., Dorchester.** 21 Metropolitan Railroad.  
**Hamilton Pl., City.** 5, 6, 8, 23, 25 Metropolitan Railroad; 1, 6 Highland Railroad; 1, 5, 6 Middlesex Railroad.  
**Hamilton Ct., Charlestown.** 1, 2, 4, 7 Middlesex Railroad.  
**Hammond St., City.** 3, 7, 17, 23 Metropolitan Railroad; 1, 3, 4, 5, 7, 10 Highland Railroad.  
**Hamlin St., South Boston.** 4 South Boston Railroad.  
**Hampden St., Roxbury.** 16, 21, 24 Metropolitan Railroad; 6 Highland Railroad.  
**Hampden Pl., Roxbury.** 6 Highland Railroad.  
**Hampshire St., Cambridgeport.** 4, 5, 13, 20 Cambridge Railroad; 3, 4, 5, 8 Charles-River Railroad.  
**Hampshire Pl., Cambridgeport.** 3, 4, 5, 6 Charles-River Railroad.  
**Hancock St., Dorchester.** 16, 21, 24 Metropolitan Railroad.  
**Hancock St., City.** 25, 26 Metropolitan R.R., and all Cambridge, Bowdoin-sq. cars.  
**Hancock St., Medford.** 3 Middlesex Railroad.  
**Hancock St., Cambridgeport.** 5, 7, 8, 9 Cambridge R.R.; 1, 2 Charles-River R.R.  
**Hancock Ave., Medford.** 3 Middlesex Railroad.  
**Hancock Sq., Charlestown.** 1, 2, 4, 6, 7 Middlesex Railroad.  
**Hancock St., Chelsea.** 3 Boston and Lynn Railroad.  
**Hanover St., City.** 9, 19, 22, 23, 25, 28 Metropolitan Railroad; 1, 6, 7 Highland Railroad; 1, 8 South Boston Railroad; 1, 2, 4, 5, 6, 7 Middlesex Railroad; 1, 2, 3, 4 Boston and Lynn Railroad; 13, 14, 15, 20 Cambridge Railroad.  
**Hanover Pl., City.** 9, 11, 14 Metropolitan Railroad.  
**Hanson St., City.** 3, 7, 17, 23, 26 Metropolitan Railroad; 5, 6, 7, 8, 9, 10 Highland Railroad.  
**Harbor View St., Dorchester.** 20 Metropolitan Railroad.  
**Harcourt St., City.** 8, 18 Metropolitan Railroad.  
**Harding St., Cambridgeport.** 13, 14, 15, 20 Cambridge Railroad.  
**Harmony Pl., East Boston.** 2 East Boston and Chelsea Ferry side.  
**Harris St., City.** 9, 11, 14 Metropolitan Railroad.  
**Harris Ave., West Roxbury.** 17 Metropolitan Railroad.  
**Harrison St., Cambridgeport.** 1, 2, 3, 7, 8, 9, 11, 12, 19 Cambridge Railroad.  
**Harrison Ave., City.** 9, 16, 21, 24 Metropolitan Railroad; 4, 5 Highland Railroad; 6 Middlesex Railroad; 1, 2, 4, 5, 6, 7, 8, South Boston Railroad.  
**Harrington Ave., Roxbury.** 22 Metropolitan Railroad.  
**Harvard St., City.** 1, 9, 14, 22, 25, 27 Metropolitan Railroad.  
**Harvard St., Dorchester.** 12 Metropolitan Railroad.  
**Harvard St., Medford.** 3 Middlesex Railroad.  
**Harvard St., Cambridge.** 1, 2, 3, 4, 5, 6, 7, 8 Charles-River Railroad; 1, 2, 3, 4, 5, 7, 8, 9, 11, 12, 13, 19 Cambridge Railroad.  
**Harvard Pl., City.** 9, 10, 11, 20 Metropolitan Railroad; 2, 8 Highland Railroad; 1, 4, 6, 7 South Boston Railroad.  
**Harvard Sq., Cambridge.** 1, 2, 5, 7, 8, 9, 15, 20 Cambridge Railroad; 1, 2, 3, Charles-River Railroad.  
**Harvard St., Allston.** 11 Cambridge Railroad.  
**Harvard Ave., Allston.** 11, 12, Cambridge Railroad.  
**Harvest St., Dorchester.** 20 Metropolitan Railroad.  
**Harwich St., City.** 10, 11 Metropolitan Railroad.  
**Hathorn St., Somerville.** 2, 6 Middlesex Railroad.  
**Hathorn Sq., Charlestown.** 1, 2, 4, 7 Middlesex Railroad.  
**Haverhill St., City.** 19, 22, 23, 28 Metropolitan Railroad; 1, 8 South Boston Railroad; 1, 2, 4, 5, 6 Middlesex Railroad; 1, 2, 3, 4 Boston and Lynn Railroad.  
**Haverhill St., Charlestown.** 2, 6 Middlesex Railroad.  
**Havre St., East Boston.** 2, 3 East Boston and Chelsea Ferry side.



- Hawley St., City.** 1, 2, 3, 9, 20 Metropolitan Railroad; 6 Middlesex Railroad; 1, 2, 4, 6, 7, 8 South Boston Railroad.  
**Hawley Pl., City.** 16, 20, 21 Metropolitan Railroad.  
**Hawthorne St., Jamaica Plain.** 17 Metropolitan Railroad.  
**Hawthorne St., Chelsea.** 1, 2, 3, 4 Boston and Lynn Railroad; 1, 4 East Boston and Chelsea Ferry side.  
**Hawthorn St., Cambridge.** 5, 9 Cambridge Railroad.  
**Hawthorne Ave., Cambridge.** 9, 10 Cambridge Railroad.  
**Hawthorne Ave., Roxbury.** 1, 13, 14 Metropolitan Railroad.  
**Hawkins St., Somerville.** 16, 17, 18 Cambridge Railroad.  
**Hawkins St., City.** 28 Metropolitan Railroad.  
**Haymarket Sq., City.** 22, 23, 27 Metropolitan Railroad; 1, 6 Highland Railroad; 1 South Boston Railroad; 1, 2, 4, 5, 6, 7 Middlesex Railroad; 1, 4 Boston and Lynn Railroad; 13, 14, 15, 20 Cambridge Railroad.  
**Hayward Pl., City.** 1, 3, 10, 11, 18, 19, 22, 25, 27 Metropolitan Railroad; 3, 11, 12 Highland Railroad; 1, 4, 6, 8 South Boston Railroad.  
**Head Pl., City.** 3, 10, 11, 12, 18, 23, 5, 6 Metropolitan Railroad; 1, 2, 6, 7, 9 Highland Railroad; 6 Middlesex Railroad; 2, 6 South Boston Railroad.  
**Heard St., Chelsea.** 3 Boston and Lynn Railroad.  
**Heath St., Roxbury.** 7, 8 Metropolitan Railroad.  
**Henley St., Charlestown.** 1, 2, 4, 5, 6, 7 Middlesex Railroad; 1, 2, 3, 4 Boston and Lynn Railroad.  
**Henderson St., North Cambridge.** 8 Cambridge Railroad.  
**Henry St., East Boston.** 2, 3 East Boston and Chelsea Ferry side.  
**Henry St., Cambridge.** 7 Charles-River Railroad.  
**Henry St., Medford.** 3 Middlesex Railroad.  
**Hereford St., City.** 5, 6 Metropolitan Railroad.  
**High St., City.** 1, 2, 3, 20 Metropolitan Railroad; 4, 5 Highland Railroad; 3 South Boston Railroad.  
**High St., Medford.** 3 Middlesex Railroad.  
**High St., Everett.** 7 Middlesex Railroad.  
**Highland St., Roxbury.** 9, 22 Metropolitan Railroad.  
**Highland Ave., Roxbury.** 9, 22 Metropolitan Railroad.  
**Highland Ave., Malden.** 4 Middlesex Railroad.  
**Highland Ave., Cambridgeport.** 14, 15, 20 Cambridge Railroad.  
**Highland Ave., Allston.** 11, 12 Cambridge Railroad.  
**Highland Ave., Somerville.** 16, 17, 18 Cambridge Railroad.  
**Hilliard St., Cambridgeport.** 5, 9 Cambridge Railroad.  
**Hingham St., City.** 5, 6, 7, 8, 9, 10, 11, 12 Highland Railroad.  
**Holborn St., Roxbury.** 12, 27, 28 Metropolitan R.R.; 6, 9, 10, 11 Highland R.R.  
**Holland St., Somerville.** 16 Cambridge Railroad.  
**Hollis St., City.** 1, 12, 13, 19, 22, 25, 3, 7, 17, 23, 26 Metropolitan Railroad; 5, 6, 7, 10 Highland Railroad.  
**Hollis St., North Cambridge.** 7, 8 Cambridge Railroad.  
**Holyoke St., City.** 1, 2, 3, 4 Highland Railroad.  
**Holyoke St., Cambridge.** 1, 2, 7, 8, 9 Cambridge R.R.; 1, 2 Charles-River R.R.  
**Holyoke Pl., Cambridge.** 1 Charles-River Railroad.  
**Holworthy St., Cambridge.** 9 Cambridge Railroad.  
**Homestead Pl., Charlestown.** 6 Middlesex Railroad.  
**Houghton St., Cambridgeport.** 4, 5 Charles-River Railroad.  
**Howard St., City.** 23, 25, 26, 28 Metropolitan R.R.; 1, 6, 7 Highland R.R.; 2, 4, 7 Middlesex R.R.; 1, 3 Boston and Lynn R.R.; 13, 14, 15, 20, Cambridge R.R.  
**Howard St., Cambridgeport.** 19 Cambridge Railroad.  
**Howard Ave., Roxbury.** 16, 21, 24 Metropolitan Railroad.  
**Howes Ct., City.** 3, 7, 17, 23 Metropolitan Railroad.  
**Howland St., Roxbury.** 12, 27, 28 Metropolitan R.R.; 10, 11 Highland R.R.  
**Huckins St., Roxbury.** 6, 9 Highland Railroad.  
**Hudson St., City.** 16, 21, 24 Metropolitan R.R.; 4, 5 Highland R.R.; 6 Middlesex R.R.; 1, 2, 4, 6, 7, 8 South Boston R.R.; 1, 2, 3, 4 Boston and Lynn  
**Hudson St., Charlestown.** 5 Middlesex Railroad.  
**Hudson St., North Cambridge.** 7, 8 Cambridge Railroad.  
**Hulbert St., Roxbury.** 13 Metropolitan Railroad.  
**Hull St., Charlestown.** 5 Middlesex Railroad.  
**Humboldt St., South Boston.** 20 Metropolitan Railroad.  
**Humphreys St., Roxbury.** 16, 21, 24 Metropolitan Railroad.  
**Hunneans St., City.** 1, 9, 12, 16, 22, 27, 28 Metropolitan Railroad.  
**Hunting St., Cambridgeport.** 13, 14, 15, 20 Cambridge Railroad.  
**Huntington Ave., City.** 4, 5, 6, 8, 10, 11 Metropolitan Railroad.  
**Hyde St., South Boston.** 20 Metropolitan Railroad.  
**I St., South Boston.** 3, 4, 5, 6, 7 South Boston Railroad.  
**India St., City.** 1, 3 Metropolitan Railroad.  
**India Sq., City.** 1, 3 Metropolitan Railroad.  
**Indiana St., City.** 1, 9, 13, 16, 22, 23, 27 Metropolitan Railroad.  
**Indiana Pl., City.** 1, 3, 7, 12, 13 Metropolitan R.R.; 5, 6, 7, 8, 10 Highland R.R.  
**Indiana St., City.** 1, 9, 16, 22, 25, 27, 28 Metropolitan Railroad.

- Inman St.**, Cambridgeport. 1, 2, 4, 5, 7, 8, 9, 20 Cambridge Railroad; 2, 3, 4, 5, 6 Charles-River Railroad.
- Inman Sq.**, Cambridgeport 14, 15, 20 Cambridge R.R.; 3, 4, 5 Charles-River R.R.
- Irving St.**, City. 25, 26 Metropolitan R.R., and all Cambridge Bowdoin-sq. cars.
- Irving St.**, Cambridge. 15 Cambridge Railroad; 3 Charles-River Railroad.
- Irving St.**, Watertown. 9 Cambridge Railroad.
- Irving St.**, Somerville. 16 Cambridge Railroad.
- Irving Pl.**, Charlestown. 1, 2, 4, 7 Middlesex Railroad.
- Isabella St.**, City. 23 Metropolitan Railroad; 1, 2, 3, 4 Highland Railroad; 5 South Boston Railroad.
- Ivaloo St.**, Cambridge. 6 Charles-River Railroad.
- Jackson St.**, South Boston. 20 Metropolitan Railroad.
- Jackson St.**, Charlestown. 5 Middlesex Railroad.
- Jamaica St.**, Jamaica Plain. 17 Metropolitan Railroad.
- James St.**, Cambridge. 5, 9 Cambridge Railroad.
- Jay St.**, Cambridgeport. 11, 12, 19 Cambridge Railroad.
- Jefferson St.**, City. 12, 13, 19 Metropolitan Railroad.
- Jefferson St.**, Charlestown. 5 Middlesex Railroad.
- Jefferson St.**, Newton. 9 Cambridge Railroad.
- Jerome St.**, Dorchester. 21 Metropolitan Railroad.
- Jerome Pl.**, Charlestown. 5 Middlesex Railroad.
- Johnson Ave.**, Charlestown. 1, 2, 4, 6, 7 Middlesex Railroad.
- Joiner St.**, Charlestown. 1, 2, 4, 5, 6, 7 Middlesex Railroad; 1, 2, 3, 4 Boston and Lynn Railroad.
- Joy St.**, City. 25, 26 Metropolitan Railroad, and all Cambridge Bowdoin-sq. cars.
- K St.**, South Boston. 2, 3, 4, 5, 6, 7 South Boston Railroad.
- Kearsarge Ave.**, Roxbury. 12, 27, 28 Metropolitan R.R.; 10, 11 Highland R.R.
- Kemble St.**, Roxbury. 6 Highland Railroad.
- Kemble Pl.**, South Boston. 5 South Boston Railroad.
- Kemp St.**, South Boston. 20 Metropolitan Railroad.
- Kendall St.**, City. 3, 8, 15, 17 Metropolitan R.R.; 1, 3, 4, 7, 9, 10 Highland R.R.
- Kenilworth St.**, Roxbury. 9, 22 Metropolitan Railroad.
- Kensington Pk.**, Roxbury. 12, 27, 28 Metropolitan R.R.; 10, 11 Highland R.R.
- Kent St.**, Cambridge. 6 Cambridge Railroad.
- Kent St.**, Longwood. 18 Metropolitan Railroad.
- Kent St.**, Somerville. 16, 17, 18 Cambridge Railroad.
- Keyes St.**, West Roxbury. 13, 17 Metropolitan Railroad.
- King St.**, Dorchester. 16, 20 Metropolitan Railroad.
- Kingsbury St.**, Roxbury. 13 Metropolitan Railroad.
- Kingston St.**, City. 1, 2, 3, 20 Metropolitan Railroad; 1, 2, 4, 6, 7, 8 South Boston Railroad; 6 Middlesex Railroad.
- Kingston St.**, Charlestown. 1 Middlesex Railroad.
- Kinnaird St.**, Cambridgeport. 11, 12, 19 Cambridge Railroad.
- Kirkland St.**, Cambridge. 7, 8, 15, 20 Cambridge R.R.; 3, 6 Charles-River R.R.
- Kirkland Pl.**, Cambridge. 3 Charles-River Railroad.
- Knapp St.**, City. 1, 9 Metropolitan Railroad; 4 South Boston Railroad.
- Kneeland St.**, City. 1, 9, 12, 16, 22, 25, 27 Metropolitan Railroad; 4, 5 Highland Railroad; 1, 2, 3, 4, 7, 8 South Boston Railroad; 6 Middlesex Railroad.
- Kneeland Pl.**, City. 4, 5 Highland Railroad.
- Knower Pl.**, Roxbury. 13, 14, 22 Metropolitan Railroad.
- Knowlton St.**, South Boston. 4 South Boston Railroad.
- L St.**, South Boston. 3, 4, 5, 7 South Boston Railroad.
- LaGrange St.**, City. 1, 3, 7, 9, 12, 13, 16, 17, 22, 23, 25, 27 Metropolitan Railroad; 5, 6, 7, 8, 9, 10, 11, 12 Highland Railroad; 1, 4, 6, 7, 8 South Boston Railroad.
- LaGrange Pl.**, Roxbury. 6, 9 Highland Railroad.
- Lake St.**, Cambridgeport. 8 Cambridge Railroad.
- Lake St.**, Brighton. 11 Cambridge Railroad.
- Lake-view Ave.**, Cambridge. 9, 10 Cambridge Railroad.
- Lakeville Pl.**, West Roxbury. 17 Metropolitan Railroad.
- Lambert Ave.**, Roxbury. 9, 22 Metropolitan Railroad.
- Lambert Ave.**, North Cambridge. 7, 8 Cambridge Railroad.
- Lamartine St.**, West Roxbury. 17 Metropolitan Railroad.
- Lancaster St.**, City. 28 Metropolitan Railroad; 13, 14, 15, 20 Cambridge Railroad.
- Lancaster St.**, North Cambridge. 7, 8 Cambridge Railroad.
- Langdon St.**, Roxbury. 16, 21, 24 Metropolitan Railroad.
- Langdon St.**, Cambridge. 7, 8 Cambridge Railroad.
- Lansing St.**, Roxbury. 12, 27, 28 Metropolitan Railroad; 10, 11 Highland Railroad.
- Lash St.**, Chelsea. 3 Boston and Lynn Railroad.
- Laurel St.**, Somerville. 16, 17, 18 Cambridge R.R.; 4, 5, 8 Charles-River R.R.
- Laurel St.**, Cambridge. 11, 12 Cambridge Railroad.
- Lawrence St.**, City. 10, 11, 23, 25, 26 Metropolitan R.R.; 5 South Boston R.R.
- Lawrence St.**, Cambridgeport. 3 Cambridge Railroad.
- Lawrence Ave.**, Dorchester. 6, 9 Highland Railroad.

- Lee St., Cambridgeport.** 1, 2, 5, 7, 8, 9 Cambridge R.R.; 2 Charles-River R.R.  
**Leeds St., Dorchester.** 20 Metropolitan Railroad.  
**Leland Pl.** All routes running on Washington Street south of Dover.  
**Lenox Pl., Dorchester.** 16 Metropolitan Railroad.  
**Lenox St., City.** 1, 3, 7, 9, 10, 12, 13, 16, 17, 25, 23, 27 Metropolitan Railroad; 1, 3, 4, 5, 7, 9, 10, 11, 12 Highland Railroad.  
**Lester Pl., West Roxbury.** 17 Metropolitan Railroad.  
**Leverett St., City.** 25, 26, 28 Metropolitan Railroad, and all Cambridge Bowdoin-sq. cars; 13, 14, 15, 16, 17, 20 Cambridge Railroad.  
**Levett St., East Boston.** 2, 3 East Boston and Chelsea Ferry side.  
**Lexington St., Charlestown.** 5 Middlesex Railroad.  
**Lexington St., East Boston.** 1, 2 East Boston and Chelsea Ferry side.  
**Lexington Ave., Charlestown.** 5 Middlesex Railroad.  
**Lexington Ave., North Cambridge.** 9, 10 Cambridge Railroad.  
**Lexington Pl., East Boston.** 2 East Boston and Chelsea Ferry side.  
**Liberty St., Everett.** 4 Middlesex Railroad.  
**Lincoln St., City.** 16, 20 Metropolitan Railroad; 4, 5 Highland Railroad; 1, 2, 4, 6, 7 South Boston Railroad; 6 Middlesex Railroad.  
**Lincoln St., Charlestown.** 1, 2, 4, 6, 7 Middlesex Railroad.  
**Lincoln St., Cambridgeport.** 8 Charles-River Railroad.  
**Lincoln St., Watertown.** 9 Cambridge Railroad.  
**Lincoln St., Brighton.** 19 Cambridge Railroad.  
**Lincoln St., Allston.** 11, 12 Cambridge Railroad.  
**Linden St., Dorchester.** 16, 20 Metropolitan Railroad.  
**Linden St., Cambridge.** 1, 2, 9 Cambridge Railroad; 1, 2 Charles-River Railroad.  
**Linden St., Somerville.** 16, 17, 18 Cambridge Railroad.  
**Linden St., Allston.** 11 Cambridge Railroad.  
**Linden Ave., Malden.** 4 Middlesex Railroad.  
**Linden Ave., Somerville.** 16, 17, 18 Cambridge Railroad.  
**Linden Pl., Roxbury.** 9, 22 Metropolitan Railroad.  
**Linwood St., Charlestown.** 1, 2 Middlesex Railroad.  
**Linwood St., Arlington.** 8 Cambridge Railroad.  
**Linwood St., Somerville.** 16, 17, 18 Cambridge Railroad.  
**Linwood Pl., City.** 4, 5 Highland Railroad.  
**Linwood Pl., Charlestown.** 4, 6, 7 Middlesex Railroad.  
**Linwood Pl., Roxbury.** 9, 22 Metropolitan Railroad.  
**Linnæan St., North Cambridge.** 7, 8 Cambridge Railroad.  
**Liverpool St., East Boston.** 1, 2, 3, East Boston and Chelsea Ferry side.  
**Locust St., Everett.** 4 Middlesex Railroad.  
**London St., East Boston.** 2, 3 East Boston and Chelsea Ferry side.  
**Longwood Ave., Longwood.** 8 Metropolitan Railroad.  
**Lopez St., Cambridgeport.** 7 Charles-River Railroad.  
**Loring St., Somerville.** 16, 17, 18 Cambridge Railroad.  
**Lovering Pl., 1, 9, 12, 13, 16, 21, 22, 25, 27 Metropolitan Railroad.**  
**Lowell St., City.** 28 Metropolitan R.R.; 13, 14, 15, 16, 17, 20 Cambridge R.R.  
**Lowell St., Cambridge.** 9, 10 Cambridge Railroad.  
**Lowland St., South Boston.** 4 South Boston Railroad.  
**Lucerne St., Brookline.** 7, 8 Metropolitan Railroad.  
**Lyman St., City.** 25, 26, 28 Metropolitan R.R., and all Cambridge Bowdoin-sq. cars.  
**Lynde St., City.** 25, 26 Metropolitan R.R., and all Cambridge Bowdoin-sq. cars.  
**Lynde St., Charlestown.** 7 Middlesex Railroad.  
**Lynde St., Cambridge.** 14, 15, 20 Cambridge Railroad; 3 Charles-River Railroad.
- M St., South Boston.** 3, 4, 5, 7 South Boston Railroad.  
**Madison St., City.** 1, 9, 12, 13, 16, 22, 27 Metropolitan Railroad; 1, 3, 4, 7, 9, 10 Highland Railroad.  
**Magazine St., Roxbury.** 16, 21, 24 Metropolitan Railroad.  
**Magazine St., Cambridgeport.** 3, 11, 12, 19 Cambridge R.R.; 1 Charles-River R.R.  
**Magnolia St., Dorchester.** 16, 21, 24 Metropolitan Railroad.  
**Maiden Lane, Roxbury.** 6 Highland Railroad.  
**Main St., Charlestown.** 1, 2, 4, 6, 7 Middlesex Railroad.  
**Main St., Somerville.** 1 Middlesex Railroad.  
**Main St., Medford.** 3 Middlesex Railroad.  
**Main St., Everett.** 4 Middlesex Railroad.  
**Main St., Cambridge.** 1, 2, 3, 4, 5, 6, 7, 8 Charles-River Railroad; 1, 2, 3, 4, 5, 6, 7, 8, 9, 18, 19 Cambridge Railroad.  
**Main St., Watertown.** 9 Cambridge Railroad.  
**Main-street Ct., Watertown.** 9 Cambridge Railroad.  
**Malbon Pl., Roxbury.** 9, 22 Metropolitan Railroad.  
**Malden St., City.** All routes running on Washington Street south of Dover Street.  
**Malden St., Jamaica Plain.** 17 Metropolitan Railroad.  
**Malden St., Malden.** 4 Middlesex Railroad.  
**Malden St., Revere.** 2 Boston and Lynn Railroad.  
**Mansfield St., Allston.** 11, 12 Cambridge Railroad.  
**Maple St., Watertown.** 9 Cambridge Railroad.  
**Maple Ave., Cambridgeport.** 5, 14, 15, 20 Cambridge Railroad.

- Maple Pl., City.** 1, 9 Metropolitan Railroad.  
**Marcella St., Roxbury.** 13 Metropolitan Railroad.  
**Marginal St., Chelsea.** 1 East Boston and Chelsea Ferry side.  
**Marion St., Charlestown.** 5 Middlesex Railroad.  
**Marion St., East Boston.** 2, 2, 3 East Boston and Chelsea Ferry side.  
**Market St., City.** 10, 11, 19, 22, 23 Metropolitan R.R.; 1, 8 South Boston R.R.  
**Market St., Cambridgeport.** 4, 5 Cambridge Railroad; 7 Charles-River Railroad.  
**Market St., Brighton.** 11 Cambridge Railroad.  
**Market Pl., City.** 3, 7, 17, 23 Metropolitan Railroad.  
**Marlboro' St., City.** 5, 6 Metropolitan Railroad.  
**Marlboro' St., Chelsea.** 4 Boston and Lynn Railroad; 1 East Boston and Chelsea Ferry side.  
**Marshall St., City.** 9, 11, 14 Metropolitan Railroad.  
**Marshall St., Somerville.** 2 Middlesex Railroad.  
**Marshall St., Watertown.** 9 Cambridge Railroad.  
**Martin St., North Cambridge.** 7, 8 Cambridge Railroad.  
**Marvin Pl., Cambridgeport.** 7 Charles-River Railroad.  
**Mason St., City.** 3, 5, 6, 7, 8, 10, 11, 17, 19, 23 Metropolitan R.R.; 1, 2, 3, 4, 5, 6, 7, 8, 9, 10, 12 Highland R.R.; 6 Middlesex R.R.; 2, 6 South Boston R.R.  
**Mason St., Cambridge.** 5, 9, 10 Cambridge Railroad.  
**Mather St., Dorchester.** 16, 20 Metropolitan Railroad.  
**Mathew St., Chelsea.** 2, 4 Boston and Lynn Railroad; 1 East Boston and Chelsea Ferry side.  
**Matthews St., City.** 4, 5 Highland Railroad; 3 South Boston Railroad.  
**Maverick St., East Boston.** 1, 2, 3 East Boston and Chelsea Ferry side.  
**Mayfield St., Dorchester.** 20 Metropolitan Railroad.  
**Maywood St., Roxbury.** 12, 27, 28 Metropolitan R.R.; 10, 11 Highland R.R.  
**McCabe St., Cambridgeport.** 13, 14, 15, 20 Cambridge Railroad.  
**McDonald St., Cambridge.** 7, 8 Cambridge Railroad.  
**Meacham St., North Cambridge.** 7, 8 Cambridge Railroad.  
**Mead St., Charlestown.** 1, 2, 4, 6, 7 Middlesex Railroad.  
**Mead St., Everett.** 7 Middlesex Railroad.  
**Mechanic's Row, City.** All cars running south of Dover St. on Washington St.  
**Medford St., City.** 1, 2, 4, 6, 7 Middlesex R.R.; 1, 2, 3, 4 Boston and Lynn R.R.  
**Medford St., Charlestown.** 1, 4, 6, 7 Middlesex Railroad, 1, 2, 3, 4 Boston and Lynn Railroad.  
**Medford St., Chelsea.** 1, 2, 3, 4 Boston and Lynn Railroad.  
**Medford St., Somerville.** 16, 17, 18 Cambridge Railroad.  
**Medford St., Arlington.** 8 Cambridge Railroad.  
**Medford St., Malden.** 4 Middlesex Railroad.  
**Medford Pl., City.** 3, 7, 17, 23 Metropolitan Railroad.  
**Medford Ct., City.** All routes running south of Dover Street on Washington Street.  
**Mellen St., Cambridge.** 7, 8 Cambridge Railroad.  
**Melrose St., Somerville.** 1 Middlesex Railroad.  
**Melville Ave., Dorchester.** 12, 16, 20 Metropolitan Railroad.  
**Mercer St., South Boston.** 4 South Boston Railroad.  
**Mercer Circle, Cambridge.** 5, 9 Cambridge Railroad.  
**Meridian St., East Boston.** 1, 2 East Boston and Chelsea Ferry side.  
**Merriam St., Somerville.** 16, 17, 18 Cambridge Railroad.  
**Merrimac St., City.** 10, 11, 22, 28 Metropolitan Railroad; 1, 8 South Boston Railroad; 13, 14, 15, 16, 17, 20 Metropolitan Railroad.  
**Middle St., Dorchester.** 20 Metropolitan Railroad.  
**Middlesex St., City.** 12, 13, 24 Metropolitan Railroad; 5 South Boston Railroad.  
**Middlesex St., Charlestown.** 1, 2, 4, 6, 7 Middlesex Railroad.  
**Middlesex St., Malden.** 4 Middlesex Railroad.  
**Milford St., City.** 3, 7, 17, 19, 25, 23, 26 Metropolitan Railroad, and all Shawmut-avenue cars.  
**Milk St., City.** 9, 19, 20, 22, 28 Metropolitan Railroad; 4, 5 Highland Railroad; 1, 2, 3, 4, 6, 7, 8 South Boston Railroad; 1, 5, 6 Middlesex Railroad.  
**Milk St., Charlestown.** 1, 2, 4, 6, 7 Middlesex Railroad.  
**Miller St., Cambridge.** 5, 9, Cambridge Railroad.  
**Miller St., Charlestown.** 1, 2, 4, 6, 7 Middlesex Railroad.  
**Milton Pl., City.** 4, 5 Highland Railroad; 3 South Boston Railroad.  
**Minot St., City.** 13, 14, 15, 16, 17, 20 Cambridge Railroad.  
**Minton St., Dorchester.** 16 Metropolitan Railroad.  
**Monadnock St., Roxbury.** 16, 21, 24 Metropolitan Railroad.  
**Monmouth St., East Boston.** 1 East Boston and Chelsea Ferry side.  
**Montgomery St., City.** 3, 7, 10, 11, 17, 19, 23, 25, 26 Metropolitan Railroad.  
**Montrose Ave., Roxbury.** 12, 27, 28 Metropolitan R.R.; 10, 11 Highland R.R.  
**Monument St., Charlestown.** 5 Middlesex Railroad.  
**Monument Ave., Charlestown.** 1, 2, 4, 6, 7 Middlesex Railroad.  
**Monument Lane, Charlestown.** 5 Middlesex Railroad.  
**Moore St., East Boston.** 3 East Boston and Chelsea Ferry side.  
**Moore St., Cambridgeport.** 1, 2, 3, 4, 5, 7, 8, 9, 11, 12, 19 Cambridge Railroad; 1, 2 Charles-River Railroad.  
**Moore St., Somerville.** 16 Cambridge Railroad.

- Moreland St., Roxbury.** 12, 27, 28 Metropolitan R.R.; 6, 9, 10, 11 Highland R.R.  
**Morgan St., Cambridge.** 6 Charles-River Railroad.  
**Morris Ave., Brookline.** 7, 8 Metropolitan Railroad.  
**Morse St., Watertown.** 9 Cambridge Railroad.  
**Morton St., West Roxbury.** 13 Metropolitan Railroad.  
**Morton Pl., Roxbury.** 7 Metropolitan Railroad.  
**Mossland St., Somerville.** 16, 17, 18 Cambridge Railroad.  
**Motte St., City.** 1, 9, 12, 13, 16, 21, 22, 25, 27 Metropolitan Railroad.  
**Moulton St., Charlestown.** 5 Middlesex Railroad.  
**Mt. Auburn St., Cambridge.** 1, 2, 7, 8, 9, 10 Cambridge Railroad; 1, 2 Charles-River Railroad.  
**Mt. Pleasant Ave., Roxbury.** 16, 21, 24 Metropolitan R.R.; 6, 9 Highland R.R.  
**Mt. Pleasant St., Somerville.** 2, 6 Middlesex Railroad.  
**Mt. Vernon St., City.** 25, 26 Metropolitan Railroad; 1, 3, 4 Charles-River R.R.  
**Mt. Vernon St., Dorchester.** 20 Metropolitan Railroad.  
**Mt. Vernon St., Charlestown.** 5 Middlesex R.R.; 1, 2, 3, 4 Boston and Lynn R.R.  
**Mt. Vernon St., Somerville.** 1, 6 Middlesex Railroad.  
**Mt. Vernon St., North Cambridge.** 7, 8 Cambridge Railroad.  
**Mt. Washington Ave., City.** 6 Middlesex Railroad; 1, 2, 3, 4, 6, 7, 8 South Boston Railroad.  
**Mt. Washington Pl., South Boston.** 4 South Boston Railroad.  
**Mountain Ave., Revere.** 2 Boston and Lynn Railroad.  
**Mulberry Pl., Roxbury.** 16, 21, 24 Metropolitan Railroad.  
**Munroe St., Roxbury.** 6, 9, 10, 11 Highland Railroad.  
**Murdock St., Brighton.** 11, 12 Cambridge Railroad.  
**Murray Ave., Roxbury.** 6, 9 Highland Railroad.  
**Myrtle St., West Roxbury.** 17 Metropolitan Railroad.  
**Myrtle St., Somerville.** 1 Middlesex Railroad.  
**Mystic St., Charlestown.** 3, 7 Middlesex Railroad.  
**Mystic St., Somerville.** 4 Middlesex Railroad; 16, 17, 18 Cambridge Railroad.  
**Mystic St., Arlington.** 8 Cambridge Railroad.
- N St., South Boston.** 3, 4, 5, 7 South Boston Railroad.  
**Nashua St., City.** 28 Metropolitan Railroad; 13, 14, 15, 20 Cambridge Railroad.  
**Nassau St., City.** 1, 9 Metropolitan Railroad.  
**Nawn St., City.** 1, 9, 12, 13, 16, 21, 22, 28 Metropolitan Railroad.  
**Newbury St., City.** 5, 6 Metropolitan Railroad.  
**Newbury St., Somerville.** 16 Cambridge Railroad.  
**Newcomb St., City.** 1, 9, 12, 13, 16, 21, 22, 28 Metropolitan Railroad.  
**New-Heath St., Roxbury.** 17 Metropolitan Railroad.  
**New-Hall Sq., Malden.** 4 Middlesex Railroad.  
**Newton St., City.** 1, 9, 12, 13, 16, 21, 22, 26, 27, 28, 3, 7, 10, 11, 17, 19, 23, 25 Metropolitan Railroad, and all Shawmut-avenue cars.  
**Newton St., Somerville.** 4, 5, 8 Charles-River Railroad.  
**Nichols St., Everett.** 7 Middlesex Railroad.  
**Ninth St., East Cambridge.** 13, 14, 15, 20 Cambridge Railroad.  
**Nonantum St., Brighton.** 11 Cambridge Railroad.  
**Norfolk St., Dorchester.** 12 Metropolitan Railroad.  
**Norfolk St., Cambridgeport.** 1, 2, 3, 4, 5, 7, 8, 9, 11, 12, 19 Cambridge Railroad; 1, 2, 3, 4, 5, 6, 7 Charles-River Railroad.  
**Norfolk Pl., City.** 1, 3, 9, 13, 16, 21, 22, 25, 27, 28 Metropolitan Railroad; 3, 11, 12 Highland Railroad; 1, 4, 6, 7 South Boston Railroad.  
**Norman St., City.** 25, 26, 28 Metropolitan Railroad; 16, 17 Cambridge Railroad.  
**Norris St., North Cambridge.** 7, 8 Cambridge Railroad.  
**North Ave., Roxbury.** 16, 21, 24 Metropolitan Railroad.  
**North Ave., North Cambridge.** 7, 8, 10, 15, 20 Cambridge Railroad.  
**Northampton St., City.** 1, 3, 4, 7, 8, 9, 10, 16, 17, 25, 26 Metropolitan Railroad; 1, 2, 3, 5, 6, 7, 8, 9, 10, 11, 12 Highland Railroad.  
**Northampton Pl., City.** 4, 25, 26, Metropolitan Railroad.  
**North Anderson St., City.** 25, 26 Metropolitan Railroad, and all Cambridge Bowdoin-square cars.  
**North Beacon St., Brighton.** 11, 12, 19 Cambridge Railroad.  
**North Bennett St., City.** 9, 11 Metropolitan Railroad.  
**North Grove St., City.** 25, 26 Metropolitan Railroad, and all Cambridge Bowdoin-square cars.  
**North Harvard St., Brighton.** 19 Cambridge Railroad.  
**North Harvard St., Allston.** 11, 12 Cambridge Railroad.  
**North Russell St., City.** 25, 26 Metropolitan Railroad, and all Cambridge Bowdoin-square cars.
- O St., South Boston.** 3, 4, 5, 7 South Boston Railroad.  
**Oak St., City.** 1, 7, 9, 13, 16, 22, 25, 26, 27, 28 Metropolitan Railroad.  
**Oak St., Charlestown.** 1, 2, 4, 6, 7 Middlesex Railroad.  
**Oak St., Everett.** 7 Middlesex Railroad.  
**Oak St., Cambridgeport.** 14, 15, 20 Cambridge Railroad.  
**Oakes St., Everett.** 4, 7 Middlesex Railroad.

- Oak Sq., Brighton.** 11 Cambridge Railroad.  
**Oakland St., Roxbury.** 13 Metropolitan Railroad.  
**Oakland St., Brighton.** 11 Cambridge Railroad.  
**Oakland St., Medford.** 3 Middlesex Railroad.  
**Ohio St., City.** 1, 7, 9, 12, 13, 14, 16, 22, 25 Metropolitan Railroad; 5, 6, 7, 8, 9, 10, 11, 12 Highland Railroad.  
**Old-Harbor St., South Boston.** 4 South Boston Railroad.  
**Old-Heath St., Roxbury.** 17 Metropolitan Railroad.  
**Olive Pl., City.** All routes running south of Dover Street on Washington Street.  
**Oliver St., City.** 1, 2, 3 Metropolitan Railroad.  
**Olney St., Dorchester.** 21 Metropolitan Railroad.  
**Oneida St., City.** 1, 9 Metropolitan Railroad.  
**Orange St., City.** 1, 7, 9, 12, 13, 14, 16, 21, 22, 25, 27, 28 Metropolitan Railroad.  
**Orange St., Chelsea.** 1, 3 Boston and Lynn Railroad.  
**Orange Ct., Everett.** 7 Middlesex Railroad.  
**Osborn Pl., City.** 5, 6, 7, 8, 9, 10, 11, 12 Highland Railroad.  
**Osgood Ct., Roxbury.** 13 Metropolitan Railroad.  
**Oswego St., City.** 1, 9 Metropolitan Railroad.  
**Otis St., City.** 1, 2, 3, 20 Metropolitan Railroad; 6 Middlesex Railroad.  
**Otis St., East Cambridge.** 6, 18 Cambridge Railroad.  
**Otis St., Watertown.** 9 Cambridge Railroad.  
**Oxford St., Cambridge.** 3 Charles-River Railroad.  
**Oxford St., City.** 1, 2, 4, 6, 7 South Boston Railroad.  
**Oxford Pl., City.** 1, 9 Metropolitan Railroad.  
**Oxford Terrace, City.** 8, 18 Metropolitan Railroad.  
  
**P St., South Boston.** 3, 5, 7 South Boston Railroad.  
**Page St., Chelsea.** 2, 4 Boston and Lynn Railroad.  
**Palmer St., Roxbury.** 1, 9, 12, 14, 16, 21, 22, 27, 28 Metropolitan Railroad.  
**Palfrey St., Watertown.** 9 Cambridge Railroad.  
**Paris St., East Boston.** 2, 3 East Boston and Chelsea Ferry side.  
**Paris St., Medford.** 3 Middlesex Railroad.  
**Park St., City.** 3, 7, 10, 15, 17, 23, 28 Metropolitan Railroad; 1, 2, 6, 7, 8, 9 Highland Railroad; 2, 6 South Boston Railroad; 5, 6 Middlesex Railroad.  
**Park St., Medford.** 3 Middlesex Railroad.  
**Park St., Charlestown.** 1, 2, 4, 6, 7 Middlesex Railroad.  
**Park St., Chelsea.** 1, 4 East Boston and Chelsea Ferry side.  
**Park St., North Cambridge.** 6 Charles-River Railroad.  
**Park St., Somerville.** 16, 17, 18 Cambridge Railroad.  
**Park Sq., City.** 1, 2, 3, 4 Highland R.R.; 5, 6, 8, 18, 23, 25, 26 Metropolitan R.R.; 5 South Boston R.R.; 1, 3, 4 Charles-River R.R.; 1, 6, 18 Cambridge R.R.  
**Parker St., City.** 7, 8, 18 Metropolitan Railroad.  
**Parker St., Roxbury.** 17 Metropolitan Railroad.  
**Parker St., Charlestown.** 1 Middlesex Railroad.  
**Parker St., Watertown.** 9 Cambridge Railroad.  
**Parker St., Chelsea.** 2, 4 Boston and Lynn Railroad.  
**Parker-Hill Ave., Roxbury.** 7, 8 Metropolitan Railroad.  
**Parkman St., Dorchester.** 16, 20 Metropolitan Railroad.  
**Parkman Pl., City.** 9, 11, 15 Metropolitan Railroad.  
**Parmenter St., City.** 9, 11, 15 Metropolitan Railroad.  
**Parsons St., Brighton.** 11 Cambridge Railroad.  
**Paul St., City.** 3, 7, 12, 13, 19, 21 Metropolitan Railroad.  
**Patten St., Watertown.** 9 Cambridge Railroad.  
**Payson Ave., Dorchester.** 21 Metropolitan Railroad.  
**Payson Ct., South Boston.** 3, 4 South Boston Railroad.  
**Pearl St., Brookline.** 7, 8 Metropolitan Railroad.  
**Pearl St., Dorchester.** 20 Metropolitan Railroad.  
**Pearl St., Charlestown.** 5 Middlesex Railroad.  
**Pearl St., Malden.** 4 Middlesex Railroad.  
**Pearl St., Medford.** 3 Middlesex Railroad.  
**Pearl St., Chelsea.** 1, 4 East Boston and Chelsea Ferry side.  
**Pearl St., Cambridgeport.** 1, 2, 3, 7, 8, 9, 11, 12, 19 Cambridge Railroad; 1, 2 Charles-River Railroad.  
**Pearl St., Watertown.** 9 Cambridge Railroad.  
**Pelham St., City.** 1, 9, 13, 16, 21, 22, 25, 26, 27, 28 Metropolitan Railroad; 5, 6, 7, 8, 9, 10, 11, 12 Highland Railroad.  
**Pelham St., Cambridgeport.** 1, 2, 3, 4, 5, 7, 8, 9, 11, 12, 19 Cambridge Railroad; 1, 2, 3, 4, 5, 8 Charles-River Railroad.  
**Pemberton Sq., City.** 3, 10, 11, 23, 25, 26, 28 Metropolitan Railroad; 1, 2, 6, 7, 9, 10 Highland Railroad; 2, 6 South Boston Railroad; 2, 5, 6 Middlesex Railroad; 1, 3 Boston and Lynn Railroad; 13, 14, 15, 20 Cambridge Railroad.  
**Pemberton St., North Cambridge.** 7, 8 Cambridge Railroad.  
**Pembroke St., City.** 3, 7, 10, 11, 19, 23, 25, 26 Metropolitan Railroad; 1, 2, 3, 4, 5, 6, 7, 8, 9, 10, 11, 12 Highland Railroad.  
**Percival Ave., Dorchester.** 21 Metropolitan Railroad.  
**Percy Pl., Roxbury.** 9, 22 Metropolitan Railroad.

- Perkins St., West Roxbury. 17 Metropolitan Railroad.  
 Perkins St., Charlestown. 1 Middlesex Railroad.  
 Perkins Ave., Malden. 4 Middlesex Railroad.  
 Perkins Pl., Roxbury. 9, 22 Metropolitan Railroad.  
 Perry St., City. All routes running south of Dover Street on Washington Street.  
 Perry St., Charlestown. 1, 2, 3, 4 Boston and Lynn Railroad.  
 Perry St., Cambridgeport. 3 Cambridge Railroad.  
 Phillips Pl., South Boston. 5 South Boston Railroad.  
 Phillips Pl., Cambridge. 10 Cambridge Railroad.  
 Phillips St. Watertown. 9 Cambridge Railroad.  
 Phillips St., Brookline. 7 Metropolitan Railroad.  
 Phipps St., Charlestown. 1, 2, 4, 6, 7 Middlesex Railroad.  
 Pierce Pl., Dorchester. 21 Metropolitan Railroad.  
 Pilgrim St., Cambridgeport. 6 Charles-River Railroad.  
 Pinckney St., City. 25, 26 Metropolitan Railroad; 1, 18 Cambridge Railroad; 1, 3, 4 Charles-River Railroad.  
 Pinckney St., Somerville. 1 Middlesex Railroad.  
 Pine St., City. 1, 9, 12, 16, 21, 22, 25, 26, 27, 28 Metropolitan Railroad.  
 Pine St., Charlestown. 5 Middlesex Railroad.  
 Pine Grove, Jamaica Plain. 17 Metropolitan Railroad.  
 Pioneer St., Cambridgeport. 1, 2, 3, 7, 8, 9, 11, 12, 19 Cambridge Railroad; 1, 2 Charles-River Railroad.  
 Pioneer Ave., Cambridgeport. 4, 5 Cambridge Railroad; 1, 2, 3, 4, 5, 6, 7, 8 Charles-River Railroad.  
 Pitts St., City. 25, 26, 28 Metropolitan R.R., and all Cambridge Bowdoin-sq. cars.  
 Pleasant St., City. 1, 9, 12, 16, 18, 21, 22, 25, 26, 27, 28 Metropolitan Railroad; 6, 7, 8, 9, 10, 11, 12 Highland Railroad.  
 Pleasant St., Charlestown. 1, 2, 4, 6, 7 Middlesex Railroad.  
 Pleasant St., Malden. 4 Middlesex Railroad.  
 Pleasant St., Revere. 2 Boston and Lynn Railroad.  
 Pleasant St., Cambridgeport. 1, 2, 3, 7, 8, 9, 11, 12, 19 Cambridge Railroad; 1, 2 Charles-River Railroad.  
 Pleasant St., Arlington. 8 Cambridge Railroad.  
 Pleasant St., Watertown. 9 Cambridge Railroad.  
 Pleasant Ave., Malden. 4 Middlesex Railroad.  
 Plymouth St., Cambridgeport. 3, 4, 5, 6, 7, 8 Charles-River Railroad.  
 Plymouth St., Longwood. 18 Metropolitan Railroad.  
 Plympton St., Cambridge. 1, 2, 7, 8, 9 Cambridge R.R.; 2 Charles-River R.R.  
 Polk St., Charlestown. 5 Middlesex Railroad.  
 Pond St., Jamaica Plain. 17 Metropolitan Railroad.  
 Pond St., Dorchester. 20 Metropolitan Railroad.  
 Pond Ave., Brookline. 7, 8 Metropolitan Railroad.  
 Pond Lane, Arlington. 8 Cambridge Railroad.  
 Pope St., East Boston. 3 East Boston and Chelsea Ferry side.  
 Poplar St., Somerville. 16, 17, 18 Cambridge Railroad.  
 Porter St., Cambridgeport. 8 Charles-River Railroad.  
 Porter St., East Boston. 3 East Boston and Chelsea Ferry side.  
 Porter St., Somerville. 16, 17, 18 Cambridge Railroad.  
 Portland St., City. 10, 11, 22, 23, 28 Metropolitan Railroad; 1, 6 Highland Railroad; 1, 8 South Boston Railroad; 16, 17, 20 Cambridge Railroad.  
 Portland St., Cambridgeport. 1, 2, 3, 7, 8, 9, 11, 12, 13, 14, 15, 19, 20 Cambridge Railroad; 1, 2, 3, 4, 5, 6, 7, 8 Charles-River Railroad.  
 Post-Office Sq., City. 9, 22, 27 Metropolitan Railroad; 1, 4, 5 Highland Railroad; 1, 3, 4, 8 South Boston Railroad.  
 Post-Office Pl., City. 9, 22, 27 Metropolitan R.R.; 1, 4, 7, 8 South Boston R.R.  
 Preble St., South Boston. 20 Metropolitan Railroad.  
 Prentiss St., City. 3, 7, 17, 19, 23 Metropolitan Railroad.  
 Prescott St., Roxbury. 6 Highland Railroad.  
 Prescott St., East Boston. 2, 3 East Boston and Chelsea Ferry side.  
 Prescott St., Charlestown. 1, 2, 4, 7 Middlesex Railroad.  
 Prescott St., Everett. 4 Middlesex Railroad.  
 Prescott St., Cambridge. 5, 15, 20 Cambridge Railroad.  
 Prescott St., Somerville. 4, 5, 8 Charles-River Railroad.  
 Prince St., City. 1, 2, 4, 7 Middlesex Railroad; 1, 2, 3, 4 Boston and Lynn Railroad; 9, 11 Metropolitan Railroad.  
 Princeton St., East Boston. 1, 2 East Boston and Chelsea Ferry side.  
 Proctor Ave., Revere. 2 Boston and Lynn Railroad.  
 Prospect St., City. 28 Metropolitan Railroad; 16, 17 Cambridge Railroad.  
 Prospect St., Charlestown. 5 Middlesex R.R.; 1, 2, 3, 4 Boston and Lynn R.R.  
 Prospect St., Cambridgeport. 1, 2, 4, 5, 7, 8, 9, 11, 12, 13, 15, 20 Cambridge Railroad; 1, 2, 3, 4, 5, 6, 8 Charles-River Railroad.  
 Prospect St., Somerville. 16, 17, 18 Cambridge Railroad.  
 Prospect Ave., Chelsea. 2 Boston and Lynn Railroad.  
 Providence St., City. 23 Metropolitan R.R.; 1, 2, 3, 4 Highland R.R.; 5 South Boston R.R.; all Charles-River cars from Park Square; 1, 18 Cambridge R.R.  
 Purchase St., City. 2 Metropolitan Railroad; 3 South Boston Railroad.

- Putnam St., Roxbury. 9, 22 Metropolitan Railroad.  
 Putnam St., East Boston. 2, 3 East Boston and Chelsea Ferry side.  
 Putnam St., Somerville. 8 Charles-River Railroad.  
 Putnam Ave., Cambridge. 1, 2, 3, 7, 8, 9, 11, 12, 19 Cambridge Railroad; 1, 2, 7 Charles-River Railroad.  
 Putnam Pl., Roxbury. 9, 22 Metropolitan Railroad.  
 Pyncheon St., Roxbury. 7, 17 Metropolitan Railroad.  
 Quincy St., Dorchester. 12, 27, 28 Metropolitan R.R.; 6, 9, 10, 11 Highland R.R.  
 Quincy St., Cambridge. 1, 2, 5, 7, 8, 9, 15, 20 Cambridge Railroad; 2, 3 Charles-River Railroad.  
 Quincy St., Somerville. 16, 17, 18 Cambridge R.R.; 4, 5, 8 Charles-River Railroad.  
 Rand St., Roxbury. 6, 9 Highland Railroad.  
 Reed St., City. 6 Highland Railroad.  
 Regent St., North Cambridge. 7, 8 Cambridge Railroad.  
 Reidsel Ave., Cambridge. 10 Cambridge Railroad.  
 Remington St., Cambridge. 1, 2, 7, 8, 9 Cambridge R.R.; 2 Charles-River R.R.  
 Revere St., City. 25, 26 Metropolitan Railroad; 1, 18 Cambridge Railroad; 1, 3, 4 Charles-River Railroad.  
 Revere Pl., Medford. 3 Middlesex Railroad.  
 Reynolds St., Chelsea. 3 Boston and Lynn Railroad.  
 Rice St., North Cambridge. 7, 8 Cambridge Railroad.  
 Richmond St., City. 9, 11 Metropolitan Railroad.  
 Richmond St., Dorchester. 20 Metropolitan Railroad.  
 Rill St., Dorchester. 21 Metropolitan Railroad.  
 River St., Cambridge. 11, 12, 19 Cambridge Railroad.  
 River St., Medford. 3 Middlesex Railroad.  
 Riverside St., City. 3, 7, 17, 23 Metropolitan Railroad.  
 Riverside Pl., Cambridge. 19 Cambridge Railroad.  
 Rochester St., City. 1, 9 Metropolitan Railroad.  
 Rockingham Pl., Roxbury. 9, 22 Metropolitan Railroad.  
 Rockland St., Roxbury. 12, 27, 28 Metropolitan R.R.; 10, 11, 12 Highland R.R.  
 Rockland St., Brighton. 11, 19 Cambridge Railroad.  
 Rocky-Hill Ave., Dorchester. 21 Metropolitan Railroad.  
 Rockville Pl., Roxbury. 12, 27, 28 Metropolitan R.R.; 10, 11 Highland R.R.  
 Rockwell St., Cambridgeport. 11, 12 Cambridge Railroad.  
 Rogers Ave., Roxbury. 8, 18 Metropolitan Railroad.  
 Rollins St., City. 1, 9, 12, 16, 21, 22, 25, 26, 27, 28 Metropolitan Railroad.  
 Romaey St., Dorchester. 20 Metropolitan Railroad.  
 Roseland St., North Cambridge. 7, 8 Cambridge Railroad.  
 Rowe Pl., City. 1 Metropolitan Railroad; 2 South Boston Railroad.  
 Roxbury St., Roxbury. 9, 22, 1, 13, 16, 17 Metropolitan Railroad.  
 Royal St., Medford. 3 Middlesex Railroad.  
 Ruggles St., City. 1, 3, 12, 13, 27, 28 Metropolitan Railroad; 1, 3, 4, 7, 9, 10, 11 Highland Railroad.  
 Russell St., Malden. 4 Middlesex Railroad.  
 Russell St., North Cambridge. 7, 8 Cambridge Railroad.  
 Russell St., Somerville. 16, 17, 18 Cambridge Railroad.  
 Russell Ave., Watertown. 9 Cambridge Railroad.  
 Russell Sq., Somerville. 16 Cambridge Railroad.  
 Rutherford Ave., Charlestown. 1 Middlesex Railroad.  
 Rutland St., City. 1, 9, 13, 10, 17, 21, 23, 25, 26, 22, 27 Metropolitan Railroad; 5, 6, 7, 8, 9, 10, 11, 12 Highland Railroad.  
 Rutland Sq., City. 3, 7, 10, 19, 25, 26 Metropolitan R.R.; 1, 2, 3, 4 Highland R.R.  
 Sacramento St., North Cambridge. 7, 8 Cambridge Railroad.  
 Sacramento St., Somerville. 16, 17, 18 Cambridge Railroad.  
 St. James St., Roxbury. 12, 27, 28 Metropolitan R.R.; 10, 11 Highland R.R.  
 St. James Ave., City. 25, 26 Metropolitan Railroad.  
 St. John St., West Roxbury. 17 Metropolitan Railroad.  
 St. Paul St., Longwood. 18 Metropolitan Railroad.  
 Salem St., City. 9, 11 Metropolitan Railroad.  
 Salem St., Charlestown. 1, 2, 4, 6, 7 Middlesex Railroad.  
 Salem St., Medford. 3 Middlesex Railroad.  
 Salutation St., City. 9, 11 Metropolitan Railroad.  
 Saratoga St., East Boston. 1, 2, 3 East Boston and Chelsea Ferry side.  
 Sargent Ave., Somerville. 2 Middlesex Railroad.  
 Savin St., Roxbury. 12, 27, 28 Metropolitan R.R.; 6, 9, 10, 11 Highland R.R.  
 Savin-Hill Ave., Dorchester. 16, 20 Metropolitan Railroad.  
 Sawyer St., City. 1, 3, 4, 5, 7, 8, 9, 10, 11, 12 Highland Railroad.  
 School St., City. 5, 6, 10, 11, 14, 15, 19, 22, 23, 25, 26, 28 Metropolitan Railroad; 1, 2, 6, 7, 8, 9, 10 Highland Railroad; 1, 2, 4, 6, 7, 8 South Boston Railroad; 1, 5, 6 Middlesex Railroad.  
 School St., Charlestown. 1, 2, 4, 5, 6 Middlesex Railroad.  
 School St., Dorchester. 12 Metropolitan Railroad.



- School St., Everett. 4, 7 Middlesex Railroad.  
 School St., Chelsea. 4 East Boston and Chelsea Ferry side.  
 School St., Somerville. 16, 17, 18 Cambridge R.R.; 4, 5, 8 Charles-River R.R.  
 School St., Brighton. 19 Cambridge Railroad.  
 School St., Watertown. 9 Cambridge Railroad.  
 School St., Revere. 2 Boston and Lynn Railroad.  
 Schuyler St., Roxbury. 6, 9 Highland Railroad.  
 Scollay Sq., City. 5, 6, 10, 11, 23, 25, 26, 28 Metropolitan Railroad; 1, 2, 6, 7, 8, 9, 10 Highland Railroad; 2, 6 South Boston Railroad; 1, 4, 5, 7 Middlesex Railroad; 13, 14, 15, 20 Cambridge Railroad; 1, 3 Boston and Lynn Railroad.  
 Scotts' Ct., Charlestown. 1, 2, 3, 4 Boston and Lynn Railroad.  
 Seaver St., West Roxbury. 13 Metropolitan Railroad.  
 Seaver St., Dorchester. 6, 9 Highland Railroad.  
 Seaver St., Charlestown. 1 Middlesex Railroad.  
 Seaver Pl., City. 3, 7, 12, 13, 21 Metropolitan R.R.; 5, 6, 7, 8, 9, 10 Highland R.R.  
 Seaverns Ave., West Roxbury. 17 Metropolitan Railroad.  
 Seckel St., Cambridgeport. 8 Charles-River Railroad.  
 Second St., Chelsea. 1, 2, 3, 4 Boston and Lynn Railroad.  
 Second St., East Cambridge. 13, 14, 15, 20 Cambridge Railroad.  
 Seneca St., City. 1, 9 Metropolitan Railroad.  
 Seventh St., South Boston. 20 Metropolitan Railroad.  
 Seventh St., East Cambridge. 6, 13, 14, 15, 20 Cambridge Railroad.  
 Sewall Pl., City. All routes running down Milk Street to Post-office Square.  
 Shamrock St., Dorchester. 16, 20 Metropolitan Railroad.  
 Shaving St., City. 20 Metropolitan R.R.; 3 South Boston R.R.; 6 Middlesex R.R.  
 Shawmut Ave., City. All Highland Railroad cars except 1, 2, 3, 4; 12, 13, 21 Metropolitan Railroad; 5 South Boston Railroad.  
 Shepard St., Cambridge. 7, 8 Cambridge Railroad.  
 Sherbrook Pl., Roxbury. 7 Metropolitan Railroad.  
 Sheridan Ave., Jamaica Plain. 17 Metropolitan Railroad.  
 Sherman St., Somerville. 16, 17, 18 Cambridge Railroad.  
 Shirley St., Roxbury. 16, 21, 24 Metropolitan Railroad.  
 Short St., East Cambridge. 16, 17 Cambridge Railroad.  
 Shurtleff St., Chelsea. 4 Boston and Lynn Railroad.  
 Silk St., Chelsea. 1, 3 Boston and Lynn Railroad.  
 Silver St., South Boston. 20 Metropolitan Railroad; 4, 5 South Boston Railroad.  
 Sixth St., Chelsea. 1, 3 Boston and Lynn Railroad.  
 Sixth St., Cambridgeport. 1, 2, 3, 4, 5, 6, 7, 8, 9 Cambridge Railroad; 1, 2, 3, 4, 5, 6, 7, 8 Charles-River Railroad.  
 Sixth St., East Cambridge. 11, 12, 13, 14, 15, 19, 20 Cambridge Railroad.  
 Smith's Ave., Cambridgeport. 3, 6 Charles-River Railroad.  
 Soden St., Cambridgeport. 19 Cambridge Railroad.  
 Soley St., Charlestown. 1, 2, 4, 6, 7 Middlesex Railroad.  
 Somerville Ave., Somerville. 1 Middlesex Railroad; 4, 5, 8 Charles-River Railroad; 16, 17, 18 Cambridge Railroad.  
 Somerville Ave., North Cambridge. 7, 8 Cambridge Railroad.  
 South St., City. 1, 2, 3, 20 Metropolitan Railroad; 4, 5 Highland Railroad; 6 Middlesex Railroad; 1, 2, 4, 6, 7, 8 South Boston Railroad.  
 South St., Medford. 3 Middlesex Railroad.  
 South Anderson St., City. 25, 26 Metropolitan Railroad, and all Cambridge Bowdoin-square cars.  
 South Eden St., Charlestown. 1, 4, 6, 7 Middlesex Railroad.  
 South May St., City. All routes running south of Dover St. on Washington St.  
 South Grove St., City. 25, 26 Metropolitan Railroad, and all Cambridge Bowdoin-square cars.  
 South Russell St., City. 25, 26 Metropolitan Railroad, and all Cambridge Bowdoin-square cars.  
 Southwood St., Roxbury. 6, 9 Highland Railroad.  
 Sparks St., Cambridge. 5, 9, 10 Cambridge Railroad.  
 Sparhawk St., Brighton. 11, 12, 19 Cambridge Railroad.  
 Sparhawk Ave., Brighton. 11, 12 Cambridge Railroad.  
 Spice St., Charlestown. 1 Middlesex Railroad.  
 Spring St., City. 13, 14, 15, 16, 17, 20 Cambridge Railroad.  
 Spring St., Somerville. 16, 17, 18 Cambridge Railroad.  
 Spring St., Medford. 3 Middlesex Railroad.  
 Spring St., Everett. 7 Middlesex Railroad.  
 Spring St., East Cambridge. 6, 18 Cambridge Railroad.  
 Spring St., Watertown. 9 Cambridge Railroad.  
 Springfield St., City. 1, 7, 10, 11, 13, 17, 19, 21, 22, 25 Metropolitan Railroad; 5, 6, 7, 8, 9, 10, 11, 12 Highland Railroad.  
 Springfield St., Cambridgeport. 14, 15, 20 Cambridge Railroad; 3, 4, 5, 6 Charles-River Railroad.  
 Spring Lane, City. 9, 10, 11, 19, 22, 25, 27 Metropolitan Railroad; 2, 8, 10 Highland Railroad; 1, 5, 6 Middlesex Railroad; 1, 2, 4, 6, 7, 8 South Boston Railroad.  
 Spring-Park Ave., West Roxbury. 17 Metropolitan Railroad.  
 Spruce St., Chelsea. 1, 3 Boston and Lynn Railroad.

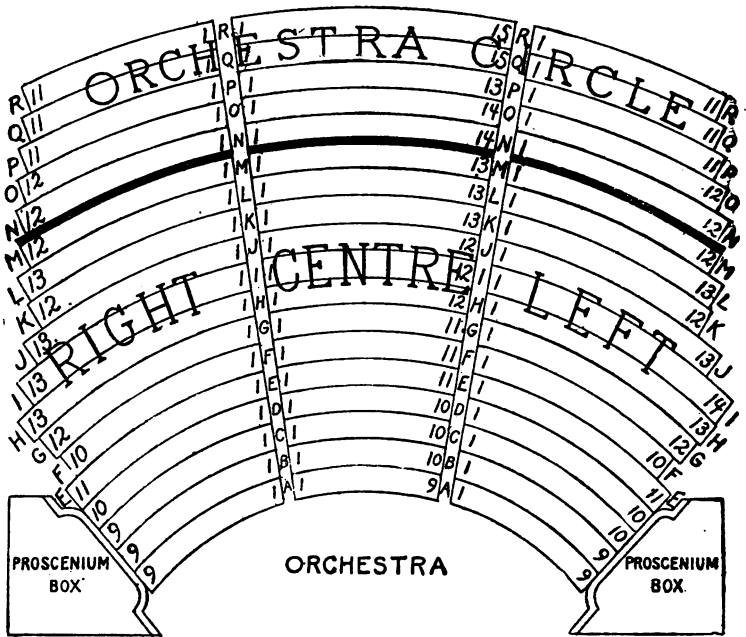
- Spruce St., North Cambridge.** 7, 8 Cambridge Railroad.  
**Spurr St., Brighton.** 19 Cambridge Railroad.  
**Stafford St., Roxbury.** 6, 9 Highland Railroad.  
**Stanford St., City.** 25, 26, 27 Metropolitan Railroad, and all Cambridge Bowdoin-square cars.  
**Stanmore St., Somerville.** 2 Middlesex Railroad.  
**Stanmore Pl., Roxbury.** 12, 27, 28 Metropolitan R.R.; 10, 11 Highland R.R.  
**Starr Lane, West Roxbury.** 17 Metropolitan Railroad.  
**State St., City.** 9, 10, 11, 22, 25, 28 Metropolitan Railroad; 2, 8, 10 Highland Railroad; 1, 5, 6 Middlesex Railroad; 1, 2, 4, 6, 7, 8 South Boston Railroad.  
**Station St., City.** 3, 7, 17, 23 Metropolitan Railroad.  
**Stearns Ave., Medford.** 3 Middlesex Railroad.  
**Sterling St., City.** 1, 3, 4, 5, 7, 8, 9, 10, 11, 12 Highland Railroad.  
**Stockton St., Chelsea.** 2, 4 Boston and Lynn Railroad.  
**Stoddard St., City.** 23, 25, 26, 27 Metropolitan Railroad.  
**Story St., Cambridge.** 5, 9 Cambridge Railroad.  
**Stoughton St., Dorchester.** 16, 21, 24 Metropolitan Railroad.  
**Sudbury St., City.** 22, 23, 28 Metropolitan Railroad; 1, 6 Highland Railroad; 1, 8 South Boston Railroad; 1, 2, 4, 6, 7 Middlesex Railroad; 1, 4 Boston and Lynn Railroad; 13, 14, 15, 20 Cambridge Railroad.  
**Suffolk St., Cambridgeport.** 7 Charles-River Railroad.  
**Sullivan St., Charlestown.** 1, 2, 4, 5, 6, 7 Middlesex Railroad.  
**Sullivan Pl., City.** 4 Highland Railroad; 3 South Boston Railroad.  
**Sullivan Ave., Somerville.** 2 Middlesex Railroad.  
**Sullivan Sq., Charlestown.** 1, 2, 4, 6, 7 Middlesex Railroad.  
**Summer St., City.** 1, 2, 3, 16, 20, 22, 28 Metropolitan Railroad; 4 Highland Railroad; 1, 2, 3, 4, 6, 7, 8 South Boston Railroad; 1, 5, 6 Middlesex Railroad.  
**Summer St., Medford.** 3 Middlesex Railroad.  
**Summer St., Malden.** 4 Middlesex Railroad.  
**Summer St., Somerville.** 16, 17, 18 Cambridge R.R.; 4, 5, 8 Charles-River R.R.  
**Summer St., Cambridgeport.** 13, 15, 20 Cambridge R.R.; 3 Charles-River R.R.  
**Summer St., Watertown.** 9 Cambridge Railroad.  
**Summer St., East Boston.** 1, 2, 3 East Boston and Chelsea Ferry side.  
**Sunderland St., Roxbury.** 12, 27, 28 Metropolitan R.R.; 6, 9, 10, 11 Highland R.R.  
**Swett St., City.** 6 Highland Railroad.  
**Swett St., South Boston.** 20 Metropolitan Railroad.  
**Swift St., East Boston.** 3 East Boston and Chelsea Ferry side.  
  
**Taber St., Roxbury.** 12, 27, 28 Metropolitan Railroad.  
**Talbot St., Malden.** 4 Middlesex Railroad.  
**Tamworth St., City.** 3, 18, 19 Metropolitan Railroad; 6 Middlesex Railroad; 2, 6 South Boston Railroad.  
**Tannery St., North Cambridge.** 8 Cambridge Railroad.  
**Taylor St., Roxbury.** 16, 21, 24 Metropolitan Railroad.  
**Teel St., Cambridge.** 8 Cambridge Railroad.  
**Temple St., City.** 25, 26 Metropolitan R.R., and all Cambridge Bowdoin-sq. cars.  
**Temple St., Cambridgeport.** 1, 2, 7, 8, 9 Cambridge R.R.; 2 Charles-River R.R.  
**Temple St., Somerville.** 2 Middlesex Railroad.  
**Temple Pl., City.** 1, 3, 10, 11, 12, 5, 6, 18, 22, 23, 25, 26, 28 Metropolitan Railroad; all Highland Railroad routes except 4 and 5; all South Boston Railroad routes except 5; 1, 5, 6 Middlesex Railroad.  
**Tenney St., Somerville.** 16, 17, 18 Cambridge Railroad.  
**Tennyson St., City.** 23 Metropolitan Railroad; 1, 2, 3, 4 Highland Railroad; 5 South Boston Railroad.  
**Terrace St., Roxbury.** 7 Metropolitan Railroad.  
**Texas Ave., Roxbury.** 3, 7, 17, 23 Metropolitan Railroad.  
**Thacher St., City.** 2, 4, 7 Middlesex R.R.; 1, 2, 3, 4 Boston and Lynn R.R.  
**Third St., Chelsea.** 1, 2, 3, 4 Boston and Lynn Railroad; 4 East Boston and Chelsea Ferry side.  
**Third St., Cambridgeport.** All Cambridge Railroad routes except 9, 10, 12; all Charles-River Railroad routes.  
**Thomas St., West Roxbury.** 17 Metropolitan Railroad.  
**Thompson St., Charlestown.** 1, 2, 4, 6, 7 Middlesex Railroad.  
**Thompson Sq., Charlestown.** 1, 2, 4, 6, 7 Middlesex Railroad.  
**Thorndike St., Roxbury.** 1, 12, 13, 22, 27, 28 Metropolitan Railroad.  
**Thorndike St., Charlestown.** 1, 2, 4, 6, 7 Middlesex Railroad.  
**Thorndike St., East Cambridge.** 6, 18 Cambridge Railroad.  
**Thornley St., Dorchester.** 16, 20 Metropolitan Railroad.  
**Thurston St., Somerville.** 2 Middlesex Railroad.  
**Tilston St., City.** 9, 11 Metropolitan Railroad.  
**Tolman Pl., Roxbury.** 12, 27, 28 Metropolitan R.R.; 10, 11 Highland R.R.  
**Torrey St., Dorchester.** 16, 20 Metropolitan Railroad.  
**Townsend St., Roxbury.** 12, 13, 27, 28 Metropolitan R.R.; 10, 11 Highland R.R.  
**Travers St., City.** 10, 11, 19, 22, 28 Metropolitan Railroad; 1, 6, 7 Highland Railroad; 5, 6, 7 Middlesex Railroad; 1, 3 Boston and Lynn Railroad; 1, 8 South Boston Railroad; 16, 17 Cambridge Railroad.

- Tremlett St.,** Dorchester. 12 Metropolitan Railroad.  
**Tremont St.,** City. 3, 7, 10, 11, 17, 19, 23, 24, 25, 26 Metropolitan Railroad; to junction of Tremont Street and Shawmut Avenue all Highland Railroad cars; 2, 5, 6 South Boston Railroad, from Boylston Street to Scollay Square; 1, 4, 5, 6, 7 Middlesex Railroad, from Boylston Street to Scollay Square; (Scollay Square) 1, 3 Boston and Lynn Railroad; 13, 14, 15, 20 Cambridge Railroad.  
**Tremont St.,** Charlestown. 5 Middlesex R.R.; 1, 2, 3, 4 Boston and Lynn R.R.  
**Tremont St.,** Cambridgeport. 4, 5, 13, 14, 15, 20 Cambridge Railroad; 3, 4, 5, 6, 8 Charles-River Railroad.  
**Tremont St.,** Chelsea. 1, 2, 3, 4 Boston and Lynn Railroad.  
**Tremont Pl.,** Roxbury. 3, 7, 17, 23 Metropolitan Railroad.  
**Tremont Row, City.** 5, 6, 10, 11, 23, 25, 26, 28 Metropolitan Railroad; 1, 6, 7 Highland Railroad; 2, 4, 7 Middlesex Railroad; 1, 2, 3, 4 Boston and Lynn Railroad; 13, 14, 15, 20 Cambridge Railroad.  
**Trenton St.,** Charlestown. 5 Middlesex Railroad.  
**Trenton St.,** East Boston. 1 East Boston and Chelsea Ferry side.  
**Trinity St.,** Cambridge. 6 Cambridge Railroad.  
**Trowbridge St.,** Cambridge. 1, 2, 5, 7, 8, 9, 15, 20 Cambridge Railroad; 2, 3 Charles-River Railroad.  
**Troy St.,** City. 1, 9 Metropolitan Railroad.  
**Trull St.,** Dorchester. 21 Metropolitan Railroad.  
**Tudor St.,** South Boston. 4 South Boston Railroad.  
**Tufts St.,** City. 4, 5 Highland Railroad; 6 Middlesex Railroad.  
**Tufts St.,** Charlestown. 5 Middlesex Railroad.  
**Tufts St.,** Cambridgeport. 8 Cambridge Railroad.  
**Tufts St.,** Medford. 3 Middlesex Railroad.  
**Tyler St.,** City. 6 Middlesex R.R.; 4, 5 Highland R.H.; 1, 2, 4, 6, 7 So. Boston R.R.
- Union St.,** City. 9, 10, 11, 22, 23, 27 Metropolitan Railroad; 1, 6, 7 Highland Railroad; 1, 2, 4, 5, 6, 7 Middlesex Railroad; 1, 8 South Boston Railroad; 1, 2, 3, 4 Boston and Lynn Railroad; 13, 14, 15, 20 Cambridge Railroad.  
**Union St.,** Charlestown. 1, 2, 4, 7 Middlesex Railroad.  
**Union St.,** Cambridgeport. 3, 4, 5, 6, 7 Charles-River Railroad.  
**Union St.,** Somerville. 6 Middlesex Railroad.  
**Union Ave.,** Dorchester. 13 Metropolitan Railroad.  
**Union Ave.,** Everett. 4 Middlesex Railroad.  
**Union Pk.,** City. 3, 7, 17, 19, 23, 25, 26 Metropolitan Railroad; all Highland Railroad routes except 1, 2, 3, 4.  
**Union Sq.,** Somerville. 1 Middlesex Railroad; 16, 17, 18 Cambridge Railroad; 8 Charles-River Railroad.  
**Union Sq.,** Brighton. 11, 12 Cambridge Railroad.  
**Upham's Cor.,** 16, 21, 24 Metropolitan Railroad.  
**Upton St.,** City. 3, 7, 17, 19, 23, 25, 26 Metropolitan Railroad; all Highland Railroad routes except 1, 2, 3, 4.  
**Utica St.,** City. 4, 5 Highland Railroad; 1, 2, 4, 6, 7, 8 South Boston Railroad; 6, 7 Middlesex Railroad.
- Valentine St.,** Roxbury. 13 Metropolitan Railroad.  
**Valentine St.,** North Cambridge. 3 Cambridge Railroad.  
**Van Rensselaer Pl.,** City. 3, 7, 17, 19, 26 Metropolitan Railroad; all Highland Railroad routes except 1, 2, 3, 4.  
**Van Winkle St.,** Dorchester. 20 Metropolitan Railroad.  
**Vernon St.,** City. 1, 9, 13, 22 Metropolitan Railroad; all Highland Railroad routes except 2, 6.  
**Vernon St.,** Cambridgeport. 1, 2, 7, 8, 9 Cambridge R.R.; 1, 2 Charles-River R.R.  
**Victoria St.,** Dorchester. 20 Metropolitan Railroad.  
**Villa St.,** Roxbury. 18 Metropolitan Railroad.  
**Village St.,** City. 12, 13, 24 Metropolitan Railroad; 5 South Boston Railroad.  
**Vinal Ave.,** Somerville. 4, 5, 8 Charles-River Railroad.  
**Vine St.,** Roxbury. 16, 21, 24 Metropolitan Railroad; 9 Highland Railroad.  
**Vine St.,** Charlestown. 5 Middlesex Railroad; 1, 2, 3, 4 Boston and Lynn Railroad.  
**Vine St.,** East Cambridge. 6, 18 Cambridge Railroad; 6 Charles-River Railroad.  
**Vine St.,** Medford. 3 Middlesex Railroad.  
**Vine St.,** Somerville. 16, 17, 18 Cambridge Railroad.  
**Virginia St.,** Roxbury. 16, 21, 24 Metropolitan Railroad.  
**Vista St.,** Malden. 4 Middlesex Railroad.
- Wabon St.,** Roxbury. 12, 27, 28 Metropolitan R.R.; 10, 11 Highland Railroad.  
**Wait St.,** Roxbury. 7, 8 Metropolitan Railroad.  
**Walden St.,** Cambridge. 7, 8 Cambridge Railroad.  
**Walker St.,** Jamaica Plain. 17 Metropolitan Railroad.  
**Walker St.,** Charlestown. 1, 2, 4, 6, 7 Middlesex Railroad.  
**Wall St.,** City. 28 Metropolitan R.R.; 13, 14, 15, 16, 17, 20 Cambridge R.R.  
**Walnut St.,** Cambridge. 3 Cambridge Railroad.  
**Walnut St.,** Arlington. 9 Cambridge Railroad.  
**Walnut Ave.,** Roxbury. 12, 27, 28 Metropolitan R.R.; 10, 11 Highland R.R.

- Walnut Pl., City. 1, 9, 12, 13, 21, 22, 27, 28 Metropolitan Railroad.  
 Walnut Pk., Roxbury. 13 Metropolitan Railroad.  
 Walpole St., Roxbury. 3, 7, 17, 23 Metropolitan Railroad.  
 Walter Ave., Brookline. 7, 8 Metropolitan Railroad.  
 Waltham St., City. 1, 9, 13, 21, 22, 25, 26, 27, 28, 3, 7, 17, 19, 23 Metropolitan Railroad; 5, 6, 7, 8, 9, 10 Highland Railroad.  
 Ware St., Cambridge. 5 Cambridge Railroad.  
 Warren St., Roxbury. 12, 27, 28 Metropolitan R.R.; 10, 11 Highland R.R.  
 Warren St., Charlestown. 1, 2, 4, 6, 7 Middlesex Railroad.  
 Warren St., Cambridgeport. 13, 14, 15, 20 Cambridge Railroad.  
 Warren St., Brighton. 11, 12 Cambridge Railroad.  
 Warren Ave., City. 10, 11, 23, 25, 26 Metropolitan Railroad; 1, 2, 3, 4 Highland Railroad; 5 South Boston Railroad.  
 Warren Ave., Somerville. 4, 5, 8 Charles-River Railroad.  
 Warren Pl., Dorchester. 12, 27, 28 Metropolitan R.R.; 10, 11 Highland R.R.  
 Warren St., Chelsea. 3 Boston and Lynn Railroad.  
 Warrenton St., City. 1, 3, 7, 12, 19, 21, 22, 25, 26, 27, 28 Metropolitan Railroad; all Highland Railroad routes except 1, 2, 3, 4.  
 Washington St., City. 1, 9, 12, 16, 21, 22, 25, 26, 27, 28 Metropolitan Railroad; (north of Boylston Street) 2, 3, 8, 9, 11, 12 Highland Railroad; (north of Boylston Street) 1, 2, 4, 5, 6, 7 Middlesex Railroad; (north of Beach Street) 1, 2, 3, 4, 6, 7, 8 South Boston Railroad; (from Adams Square, north) 1, 2, 3, 4 Boston and Lynn Railroad; (from Adams Square, north) 13, 14, 15, 20 Cambridge Railroad.  
 Washington St., Dorchester. 12 Metropolitan Railroad.  
 Washington St., Cambridgeport. 1, 2, 3, 7, 8, 9 Cambridge Railroad; 1, 2, 3, 6, 7 Charles-River Railroad.  
 Washington St., Somerville. 1 Middlesex Railroad; 16, 17, 18 Cambridge Railroad; 4, 5, 8 Charles-River Railroad.  
 Washington St., Brighton. 11, 12 Cambridge Railroad.  
 Washington St., Malden. 4 Middlesex Railroad.  
 Washington St., Medford. 3 Middlesex Railroad.  
 Washington St., Newton. 9 Cambridge Railroad.  
 Washington Ave., Chelsea. 2, 4 Boston and Lynn Railroad.  
 Washington Pl., City. 2 Metropolitan Railroad.  
 Washington Pl., Roxbury. 9, 22 Metropolitan Railroad.  
 Water St., City. 9, 19, 22, 27, 28 Metropolitan Railroad; 5, 6 Middlesex Railroad; 2, 7, 8, 9, 10 Highland Railroad; 1, 2, 3, 4, 6, 7, 8 South Boston Railroad.  
 Water St., Charlestown. 1, 2, 4, 5, 6, 7 Middlesex Railroad; 1, 2, 3, 4 Boston and Lynn Railroad.  
 Water St., East Cambridge. 16, 17 Cambridge Railroad.  
 Water St., Arlington. 8 Cambridge Railroad.  
 Water St., Watertown. 9 Cambridge Railroad.  
 Waterford St., City. 1, 9, 12, 13, 16, 21, 22, 25, 26, 27 Metropolitan Railroad; 5, 6, 7, 8, 9, 10, 11, 12 Highland Railroad.  
 Waterhouse St., Cambridge. 7, 8, 10 Cambridge Railroad.  
 Watertown St., Watertown. 9 Cambridge Railroad.  
 Watson St., Cambridgeport. 3 Cambridge Railroad; 7 Charles-River Railroad.  
 Waumbuck St., Roxbury. 12, 27, 28 Metropolitan R.R.; 10, 11 Highland R.R.  
 Waverly St., Roxbury. 12, 27, 28 Metropolitan R.R.; 6, 9, 10, 11 Highland R.R.  
 Way St., City. 1, 9 Metropolitan Railroad.  
 Wayne St., Roxbury. 6, 9 Highland Railroad.  
 Webster Ave., Somerville. 1 Middlesex Railroad; 4, 5, 6, 7 Charles-River Railroad.  
 Webster Ave., Cambridgeport. 13, 14, 15, 20 Cambridge Railroad; 3, 4, 5, 8 Charles-River Railroad.  
 Webster Ave., Chelsea. 1, 3 Boston and Lynn Railroad.  
 Welles Ave., Dorchester. 16, 20 Metropolitan Railroad.  
 Wellington St., City. 1, 2, 3, 4 Highland Railroad.  
 Wells Pl., City. 1, 9, 12, 13, 16, 21, 22, 25, 26 Metropolitan Railroad.  
 Wendell St., City. 2 Metropolitan Railroad.  
 Wendell St., Cambridge. 7, 8 Cambridge Railroad.  
 West St., City. All Metropolitan and all Highland Railroad cars; 1, 2, 3, 4, 6, 7, 8 South Boston Railroad; 6 Middlesex Railroad.  
 West St., Charlestown. 7 Middlesex Railroad.  
 West St., Somerville. 4 Middlesex Railroad.  
 West St., Malden. 4 Middlesex Railroad.  
 West Broadway, South Boston. 1, 2, 3, 5, 6, 7, 8 South Boston Railroad.  
 West Brookline St., City. 3, 7, 10, 11, 17, 23, 26 Metropolitan Railroad; 1, 2, 3, 4 Highland Railroad.  
 West Canton St., City. 3, 7, 10, 11, 17, 19, 23, 26 Metropolitan Railroad.  
 West Cedar St., City. 25, 26 Metropolitan Railroad, and all Cambridge Bowdoin-square cars.  
 West Chester Pk., City. 3, 4, 5, 6, 7, 10, 11, 17, 19, 23, 26 Metropolitan Railroad; 1, 2, 3, 4 Highland Railroad.  
 West Concord St., City. 3, 7, 10, 11, 17, 19, 23, 26 Metropolitan Railroad.  
 West Cottage St., Roxbury. 16, 21, 24 Metropolitan R.R.; 6, 9 Highland R.R.  
 West Dedham St., City. 3, 7, 10, 11, 17, 19, 23, 26 Metropolitan Railroad.

- West Eagle St.** East Boston 1 East Boston and Chelsea Ferry side.  
**West Fifth St.,** South Boston. 4 South Boston R.R.; 20 Metropolitan R.R.  
**West First St.,** So. Boston. 1, 2, 3, 4, 6, 7, 8 So. Boston R.R.; 20 Metropolitan R.R.  
**West Fourth St.,** South Boston. 4, 5 South Boston R.R.; 20 Metropolitan R.R.  
**West Newton St.,** City. 3, 7, 10, 11, 17, 19, 23, 26 Metropolitan Railroad; 1, 2, 3, 4 Highland Railroad.  
**West Second St.,** S. Boston. 1, 2, 3, 4, 6, 7, 8 S. Boston R.R.; 20 Metropolitan R.R.  
**West Sixth St.,** South Boston. 4 South Boston R.R.; 20 Metropolitan R.R.  
**West Springfield St.,** City. 3, 7, 10, 11, 17, 19, 23, 26 Metropolitan Railroad; 1, 2, 3, 4 Highland Railroad.  
**West Third St.,** South Boston. 3, 5, 6, 7, South Boston Railroad.  
**West Walnut Pk.,** West Roxbury. 13 Metropolitan Railroad.  
**Western Ave.,** Cambridgeport. 1, 2, 7, 8, 9 Cambridge Railroad; 1, 2, 4, 5 Charles-River Railroad.  
**Western Ave.,** Brighton. 11, 12, 19 Cambridge Railroad.  
**Weston St.,** City. 3, 7, 17, 23 Metropolitan Railroad.  
**Westminster Ave.,** Roxbury. 13 Metropolitan Railroad.  
**Wharf St.,** Chelsea. 4 East Boston and Chelsea Ferry side.  
**Wheatland Ave.,** Dorchester. 12 Metropolitan Railroad.  
**Wheatland St.,** Somerville. 2 Middlesex Railroad.  
**Wheeler St.,** City. 5, 6, 7, 8, 9, 10, 11, 12 Metropolitan Railroad.  
**White St.,** East Boston. 1 East Boston and Chelsea Ferry side.  
**White St.,** Somerville. 16, 17, 18 Cambridge Railroad.  
**Wigglesworth St.,** Malden 4 Middlesex Railroad.  
**Wilder St.,** Dorchester. 12 Metropolitan Railroad.  
**Willard St.,** City. 16, 17 Cambridge Railroad.  
**Willard Pl.,** City. 1, 9, 12, 13, 16, 22, 27, 28 Metropolitan Railroad.  
**Williams St.,** City. 1, 9, 12, 13, 22, 27, 28 Metropolitan Railroad: all Highland Railroad routes except 2 and 6.  
**Williams St.,** Charlestown. 1, 2, 4, 7 Middlesex Railroad.  
**William St.,** Cambridgeport. 3, 11, 12 Cambridge Railroad.  
**Williams St.,** Chelsea. 1, 4 East Boston and Chelsea Ferry side; 1, 2, 3, 4 Boston and Lynn Railroad.  
**William St.,** Watertown 9 Cambridge Railroad.  
**Willis Ave.,** Malden. 4 Middlesex Railroad.  
**Willow Pk.,** City. 1, 3, 4, 5, 7, 9, 10, 11, 12 Highland Railroad  
**Wilson Ave.,** Medford. 4 Middlesex Railroad.  
**Winchester Ave.,** Malden. 4 Middlesex Railroad.  
**Windsor St.,** City. All Highland Railroad routes except 2 and 6.  
**Winship St.,** Brighton. 11, 12, 19 Cambridge Railroad.  
**Winslow St.,** Roxbury. 16, 21, 24 Metropolitan Railroad; 9 Highland Railroad.  
**Winslow Pl.,** Dorchester. 12, 27, 28 Metropolitan Railroad.  
**Winslow Pl.,** City. 1, 9, 12, 13, 16, 22, 27, 28 Metropolitan Railroad.  
**Winsor St.,** Cambridgeport. All Cambridge Railroad routes except 6, 10, and 20; 1, 2, 6, 7, 8 Charles-River Railroad.  
**Winter St.,** City. 1, 3, 5, 6, 9, 10, 11, 21, 24, 25, 26, 28 Metropolitan Railroad; 1, 2, 3, 6, 7, 8, 9, 10 Highland Railroad; 1, 2, 4, 6, 7, 8 South Boston Railroad; 1, 2, 3, 5, 6, 7 Middlesex Railroad.  
**Winter St.,** East Cambridge. 16, 17, 18 Cambridge Railroad.  
**Winter St.,** Everett. 1, 7 Middlesex Railroad.  
**Winter St.,** Arlington. 8 Cambridge Railroad.  
**Winnisimmet St.,** Chelsea. 4 East Boston and Chelsea Ferry side.  
**Winthrop St.,** East Boston. 2, 3 East Boston and Chelsea Ferry side.  
**Winthrop St.,** Charlestown. 1, 2, 4, 6, 7 Middlesex Railroad.  
**Winthrop St.,** Somerville. 2 Middlesex Railroad.  
**Winthrop St.,** Everett. 4 Middlesex Railroad.  
**Winthrop St.,** Chelsea. 1, 3 Boston and Lynn Railroad.  
**Winthrop St.,** Roxbury. 12, 27, 28 Metropolitan R.R.; 6, 9, 10, 11 Highland R.R.  
**Wise St.,** West Roxbury. 17 Metropolitan Railroad.  
**Wood St.,** Charlestown. 1, 2, 6, 7 Middlesex Railroad.  
**Woodbine St.,** Roxbury. 12, 27, 28 Metropolitan R.R.; 6, 9, 10, 11 Highland R.R.  
**Woodlawn Ave.,** Chelsea. 2, 4 Boston and Lynn Railroad.  
**Woodside Ave.,** West Roxbury. 13 Metropolitan Railroad.  
**Woodward Ave.,** Roxbury. 16, 21, 24 Metropolitan Railroad.  
**Worcester St.,** City. 1, 3, 7, 9, 10, 11, 12, 13, 17, 19, 22 Metropolitan Railroad; all Shawmut Avenue Highland Railroad cars; 1, 2, 3, 4 Highland Railroad.  
**Worcester St.,** Cambridgeport. 7 Charles-River Railroad.  
**Worcester Sq.,** City. 11, 12, 13, 21, 22, 25, 26, 27, 28 Metropolitan Railroad  
**Wordsworth St.,** East Boston. 3 East Boston and Chelsea Ferry side.  
**Wyman St.,** West Roxbury. 13 Metropolitan Railroad.  
**Wyoming St.,** Roxbury. 12, 27, 28 Metropolitan R.R.; 10, 11 Highland R.R.
- Yarmouth St.,** City. 1, 2, 3, 4 Highland Railroad.  
**Yeoman St.,** Roxbury. 6 Highland Railroad.
- Zeigler St.,** Roxbury. 1, 9, 12, 13, 16, 21, 22, 24, 27, 28 Metropolitan Railroad.

# HOLLIS-STREET THEATRE.

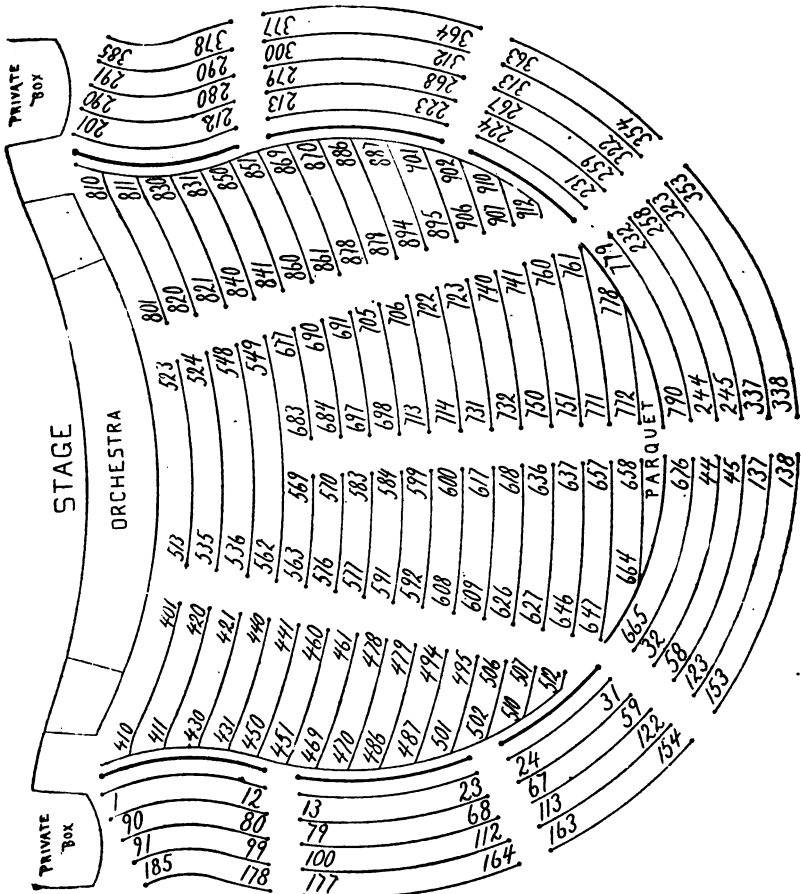




BALCONY  
BOX

BALCONY  
BOX

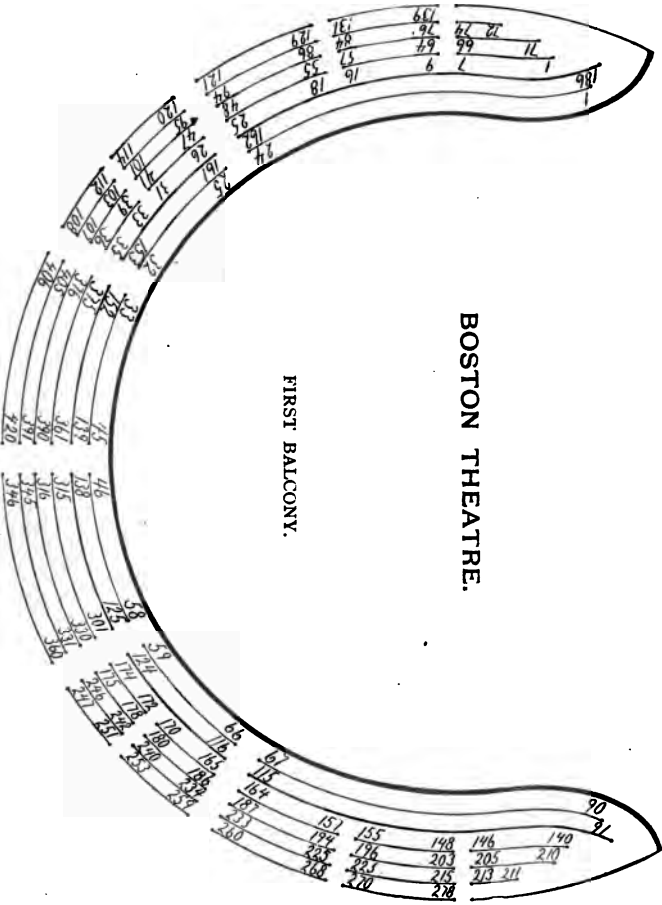
# BOSTON THEATRE.





BOSTON THEATRE.

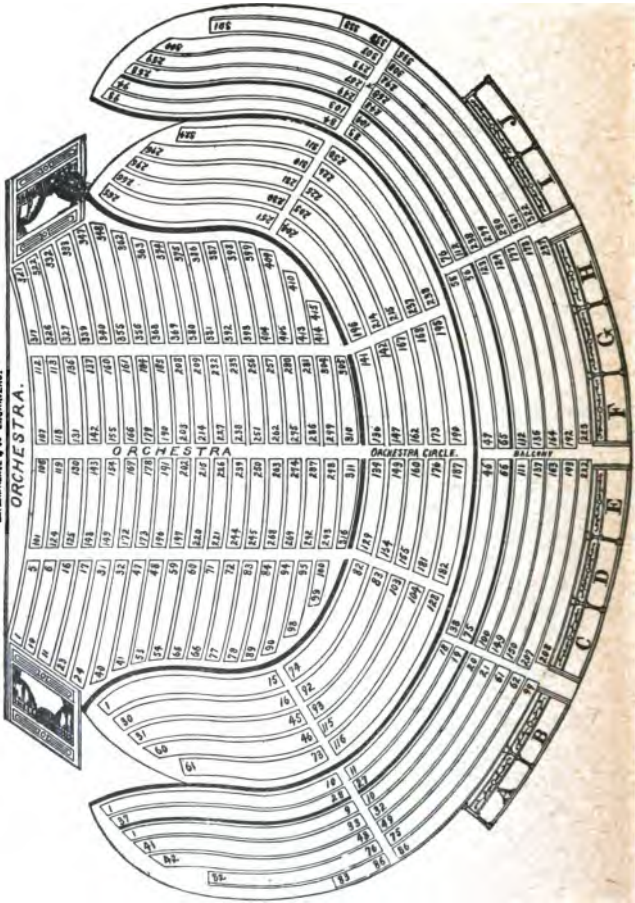
FIRST BALCONY.



# GLOBE THEATRE. BOSTON.

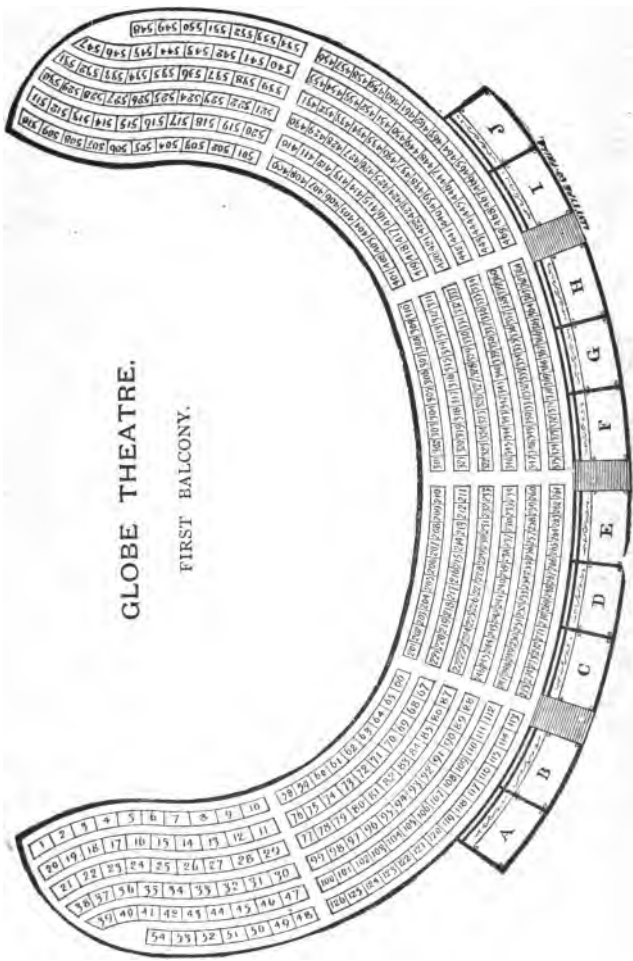
JOHN STETSON PROPRIETOR.

LEASERS OF SEATERS.



# GLOBE THEATRE.

## FIRST BALCONY.





# BOSTON MUSEUM

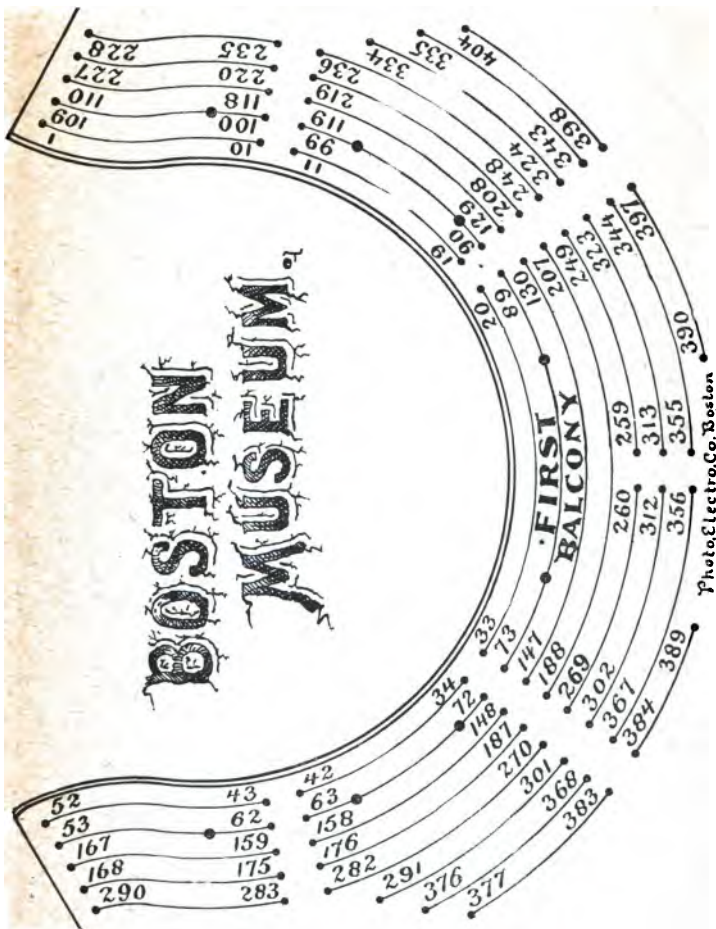
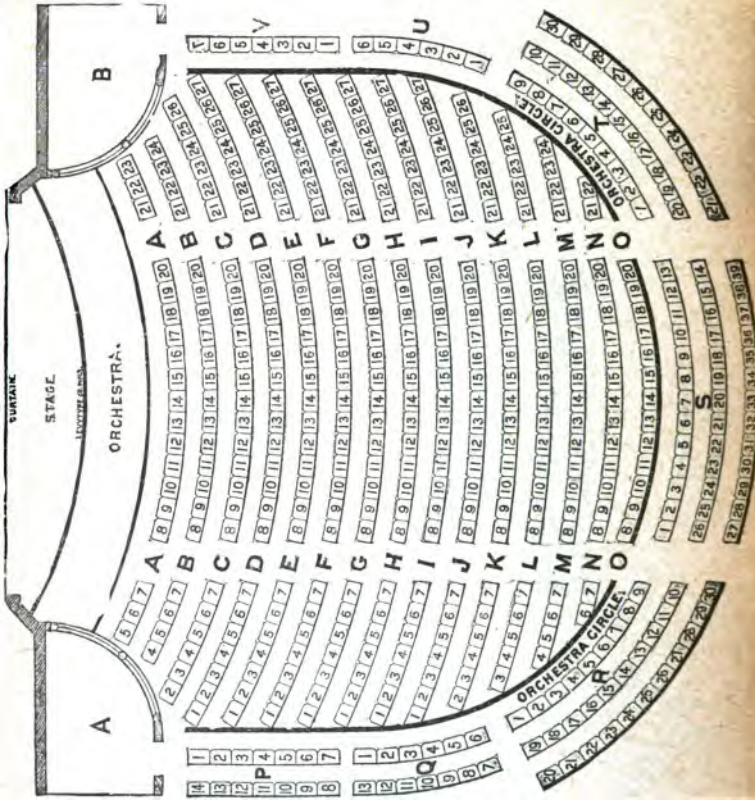
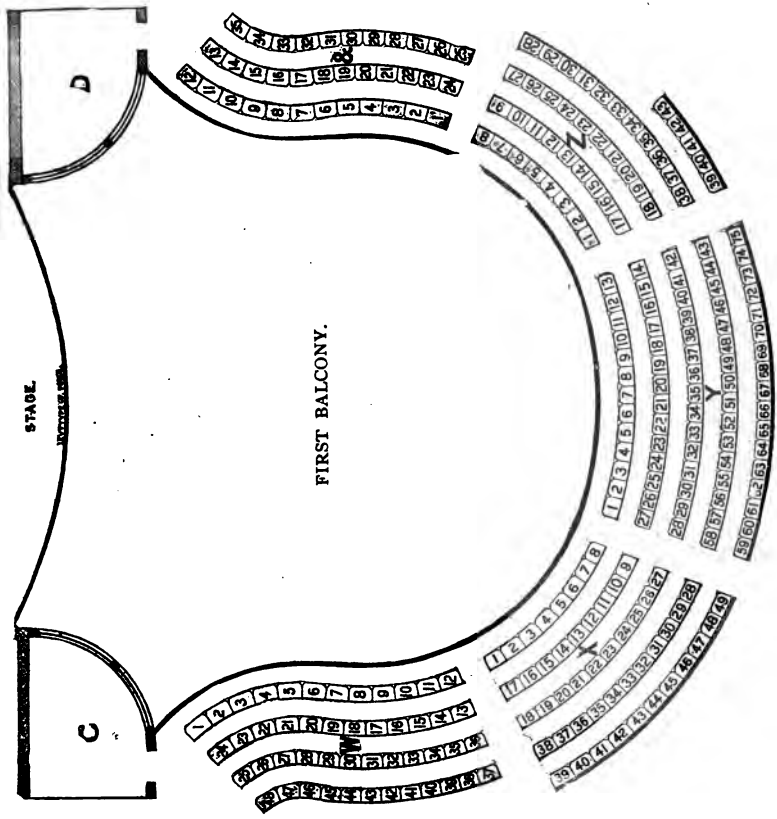


Photo. Electro. Co. Boston

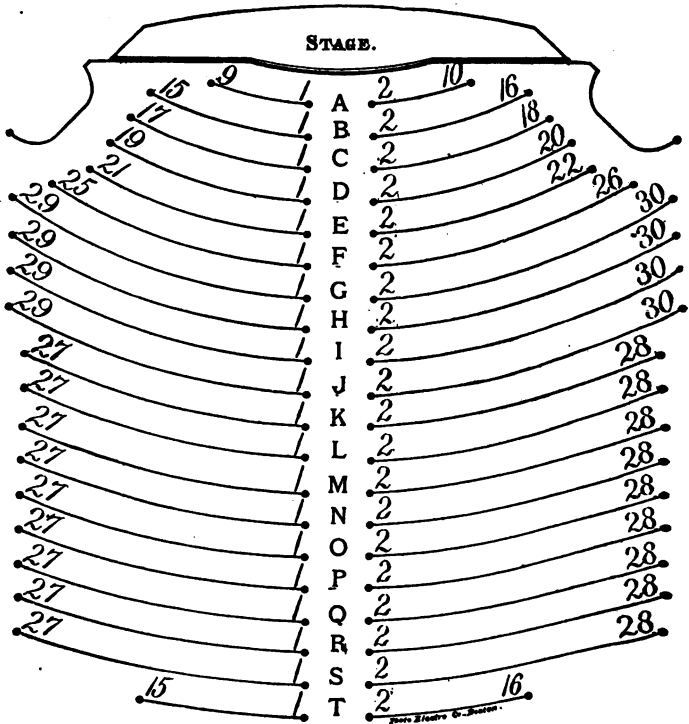
# PARK THEATRE.



# PARK THEATRE.

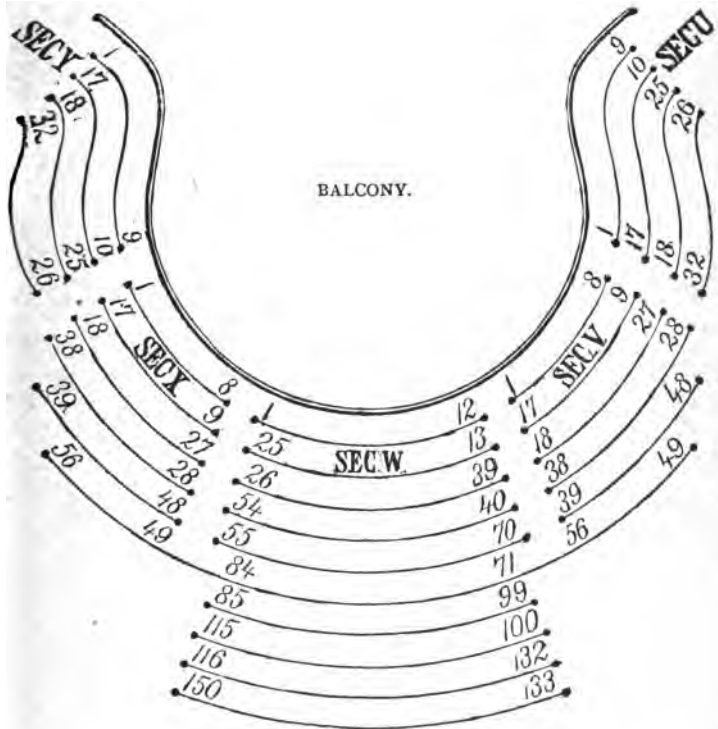


# BIJOU THEATRE.






# BIJOU THEATRE.

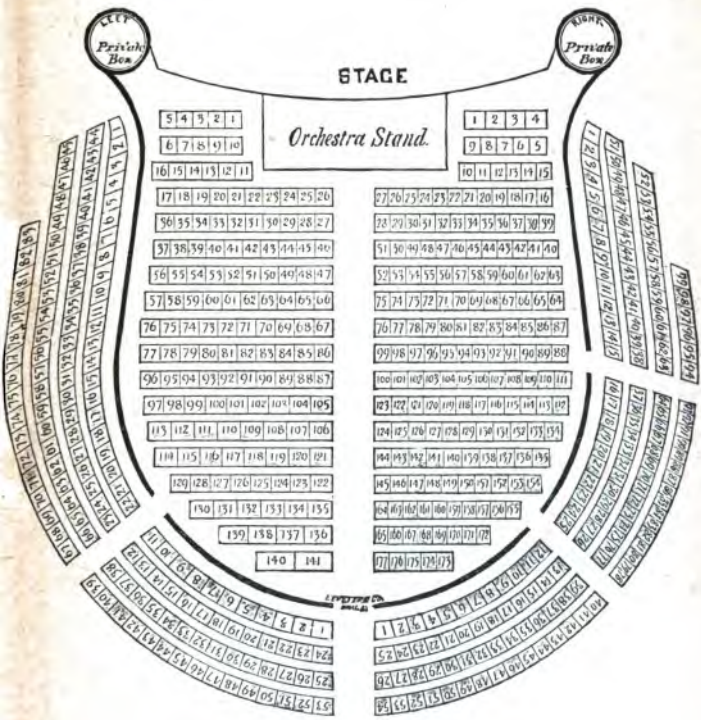


ॐ नमो भगवते वासुदेवाय

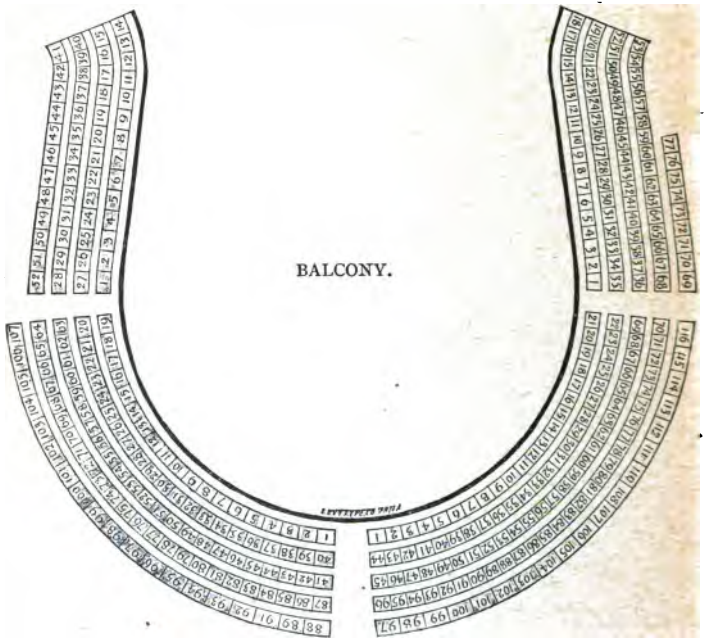
# PARKER MEMORIAL HALL.




# HOWARD ATHENÆUM.



# HOWARD ATHENÆUM.



# MILLER HALL, 156 Tremont Street.



*SEATING CAPACITY, 176.*

THE WORLD-RENOWNED  
**HENRY F. MILLER PIANOS.**

ARTIST GRAND,  
PARLOR GRAND,  
SMALL PARLOR GRAND,  
UPRIGHT.

---

SMALL UPRIGHTS A SPECIALTY, AND SQUARE PIANOS.

---

*PATENTED*  
*PEDAL UPRIGHTS, FOR ORGANISTS,*  
*A SPECIALTY.*

---

**New Illustrated Catalogue,**


Containing important information to all who are interested in fine Pianos, with hints enabling purchasers to discriminate as to the reputation claimed for leading instruments,

SENT FREE, ON APPLICATION TO

**HENRY F. MILLER**  
**AND SONS PIANO CO.**

MILLER HALL,  
156 TREMONT ST., BOSTON.

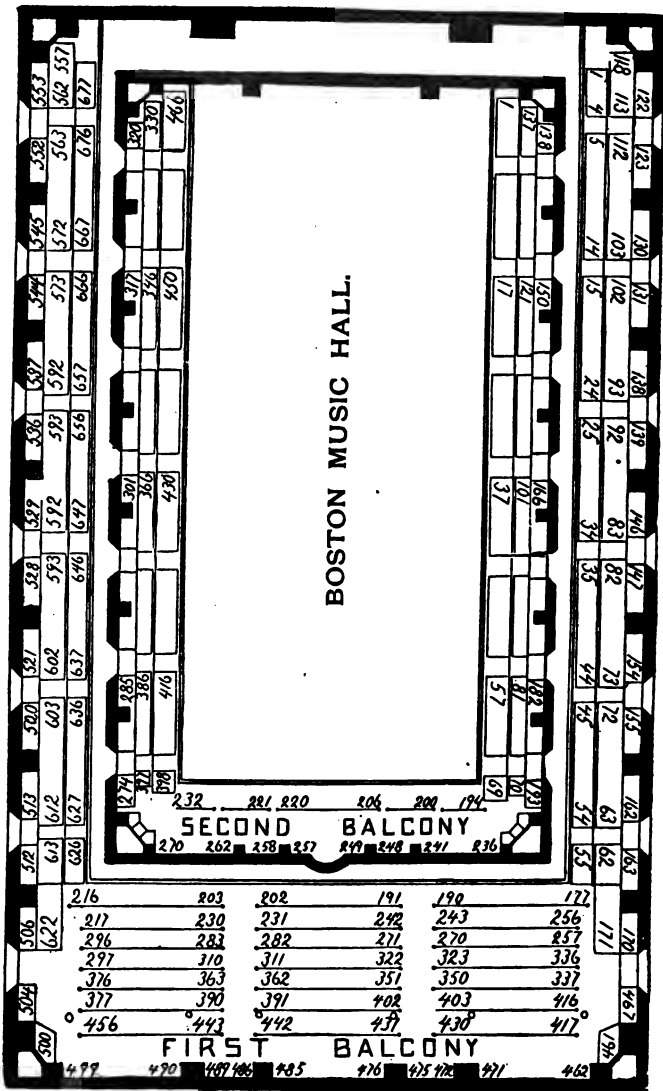
ASSOCIATION BUILDING,  
1428 CHESTNUT ST., PHILADELPHIA.



A 34	28 A					A 7	7 A
B 34	28 B	B 27	18 B 17			B 7	7 B
C 34	28 C	C 27	18 C 17			C 7	7 C
D 34	28 D	D 27	18 D 17			D 7	7 D
E 34	28 E	E 27	18 E 17			E 7	7 E
F 34	28 F	F 27	18 F 17			F 7	7 F
G 34	28 G	G 27	18 G 17			G 7	7 G
H 34	28 H	H 27	18 H 17			H 7	7 H
I 34	28 I	I 27	18 I 17			I 7	7 I
J 34	28 J	J 27	18 J 17			J 7	7 J
K 34	28 K	K 27	18 K 17			K 7	7 K
L 34	28 L	L 27	18 L 17			L 7	7 L
M 34	28 M	M 27	18 M 17			M 7	7 M

N 3	28 N	27	18 N 17			N 7	7 N
O 34	28 O	O 27	18 O 17			O 7	7 O
P 34	28 P	P 27	18 P 17			P 7	7 P
Q 34	28 Q	Q 27	18 Q 17			Q 7	7 Q
R 34	28 R	R 27	18 R 17			R 7	7 R
S 34	28 S	S 27	18 S 17			S 7	7 S
T 34	28 T	T 27	18 T 17			T 7	7 T
U 34	28 U	U 27	18 U 17			U 7	7 U
V 34	28 V	V 27	18 V 17			V 7	7 V
W 34	28 W	W 27	18 W 17			W 7	7 W
X 34	28 X	X 27	18 X 17			X 7	7 X
Y 34	28 Y	Y 27	18 Y 17			Y 7	7 Y
Z 34	28 Z	Z 27	18 Z 17			Z 7	7 Z
AA 34	28 AA	AA 27	18 AA 17			AA 7	7 AA

10.42	48.10	49	52	10.53	61.10	62	65	10.66	72.10
11.11	51.11	2	92	11.96	88.11	87	82	11.81	73.11
11.12	20	11.21	26	11.27	33	4.36	41	11.42	50.11
11.89	87	11.80	75	11.74	66	11.65	60	11.59	57.11
11.90	98	11.99	4	12.5	73	12.14	19	12.20	28.12
12.67	59	12.58	53	12.52	44	12.43	38	12.37	29.12
12.68	76	12.77	82	12.83	97	12.92	97	12.98	6.13
13.45	37	13.36	31	13.30	22	13.21	16	13.15	7.13
13.10	45	13.10	13	13.10	100	68	11	13.10	10



BOSTON MUSIC HALL.

SECOND BALCONY

216	203	202	191	190	172
217	230	231	242	243	256
296	283	282	271	270	257
297	310	311	322	323	336
376	363	362	351	350	337
377	390	391	402	403	416
456	443	442	431	430	417

FIRST BALCONY

477	470	489	485	476	475	472	471	462
-----	-----	-----	-----	-----	-----	-----	-----	-----

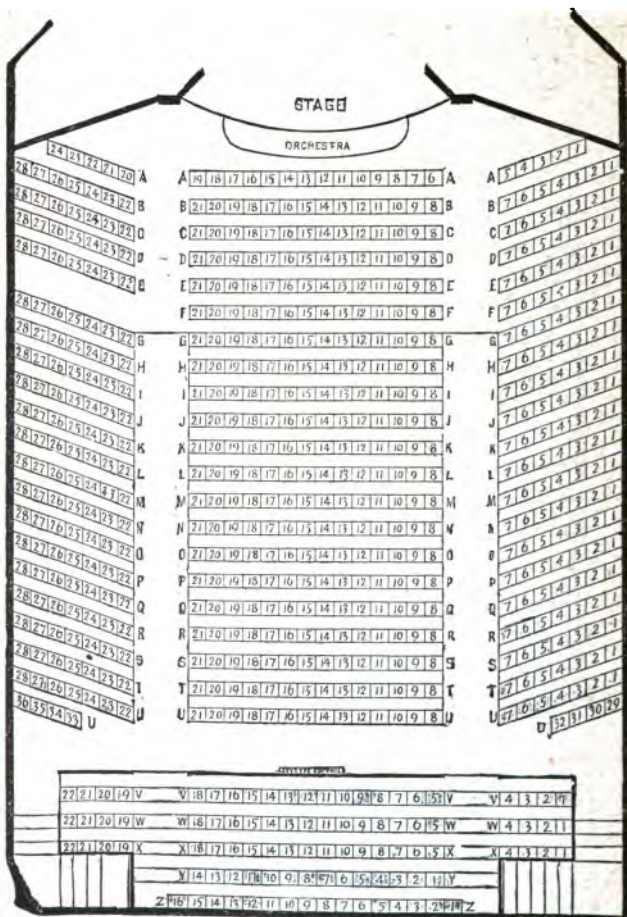








# DUDLEY ST. OPERA HOUSE.





				STAGE																					
				<i>Exit to Main St. 453</i>																					
1	2	3	4	Y																W	Q	8	U		
1	2	3	4	A	5	6	7	8	9	10	11	12	13	14	A	15	16	17	18						
1	2	3	4	B	5	6	7	8	9	10	11	12	13	14	B	15	16	17	18						
1	2	3	4	C	5	6	7	8	9	10	11	12	13	14	C	15	16	17	18						
1	2	3	4	D	5	6	7	8	9	10	11	12	13	14	D	15	16	17	18						
1	2	3	4	E	5	6	7	8	9	10	11	12	13	14	E	15	16	17	18						
1	2	3	4	F	5	6	7	8	9	10	11	12	13	14	F	15	16	17	18						
1	2	3	4	G	5	6	7	8	9	10	11	12	13	14	G	15	16	17	18						
1	2	3	4	H	5	6	7	8	9	10	11	12	13	14	H	15	16	17	18						
1	2	3	4	I	5	6	7	8	9	10	11	12	13	14	I	15	16	17	18						
1	2	3	4	J	5	6	7	8	9	10	11	12	13	14	J	15	16	17	18						
1	2	3	4	K	5	6	7	8	9	10	11	12	13	14	K	15	16	17	18						
1	2	3	4	L	5	6	7	8	9	10	11	12	13	14	L	15	16	17	18						
1	2	3	4	M	5	6	7	8	9	10	11	12	13	14	M	15	16	17	18						
1	2	3	4	N	5	6	7	8	9	10	11	12	13	14	N	15	16	17	18						
1	2	3	4	O	5	6	7	8	9	10	11	12	13	14	O	15	16	17	18						
1	2	3	4	P	5	6	7	8	9	10	11	12	13	14	P	15	16	17	18						
1	2	3	4	Q	5	6	7	8	9	10	11	12	13	14	Q	15	16	17	18						
1	2	3	4	R	5	6	7	8	9	10	11	12	13	14	R	15	16	17	18						
1	2	3	4	S	5	6	7	8	9	10	11	12	13	14	S	15	16	17	18						
1	2	3	4	T	FLOOR																T	15	16	17	18
1	2	3	4	U																	U	15	16	17	18

## CHICKERING HALL,

151 and 153 Tremont St., Boston.

1	2	3	4	A	5	6	7	8	9	10	11	12	13	14	A	15	17	18	19						
1	2	3	4	B	5	6	7	8	9	10	11	12	13	14	B	15	17	18	19						
1	2	3	4	C	5	6	7	8	9	10	11	12	13	14	C	15	17	18	19						
1	2	3	4	D	5	6	7	8	9	10	11	12	13	14	D	15	17	18	19						
1	2	3	4	E	BALCONY																E	15	17	18	19





DECKER BROS.

—PIANOS—


INCOMPARABLE IN WORKMANSHIP!

MATCHLESS IN TONE!

159 TREMONT STREET,

BOSTON.

# Estey \* Organs.



Unequalled for their BEAUTIFUL QUALITY OF TONE and FINISHED WORKMANSHIP.


Tuned well. + + + Fully warranted.


Illustrated Catalogue sent free.

ESTEY ORGAN CO., 159 Tremont Street, Boston.


BRATTLEBORO, VERMONT.











PL. 73

DEC 31 1923

~~MAY 22 33~~

~~MAR 14 1945~~

~~MAR 29 1945~~

